

Produced by the United States Geological Survey North American Datum of 1983 (NAD83) World Geodetic System of 1984 (WGS84). Projection and 1 000-meter grid: Universal Transverse Mercator, Zone 16T 10 000-foot ticks: Michigan Coordinate System of 1983 (central zone)

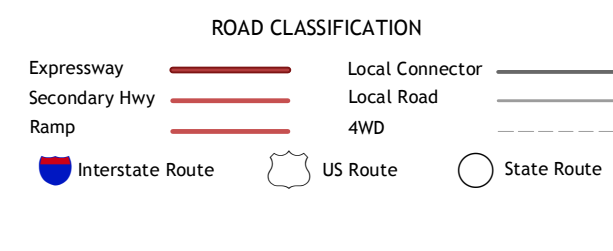
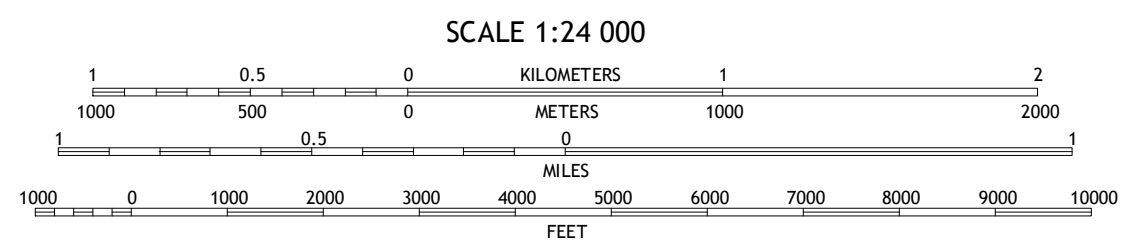
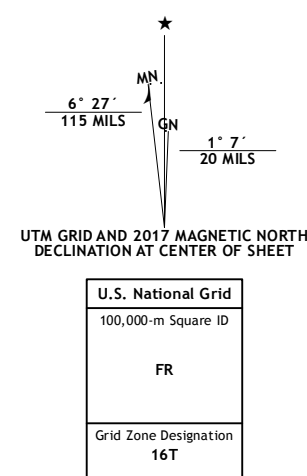


Table of adjoining quadrangles with a grid showing the current quadrangle (5) highlighted in red.

HOG ISLAND WEST, MI 2017

