

Produced by the United States Geological Survey
North American Datum of 1983 (NAD83)
World Geodetic System of 1984 (WGS84)
1:600-meter grid: Universal Transverse Mercator, Zone 16T
10 000-foot ticks: Michigan Coordinate System of 1983 (south zone)

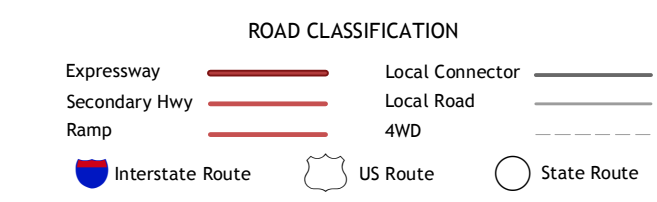
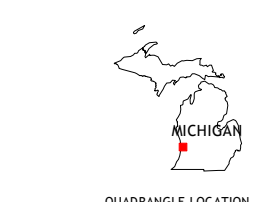
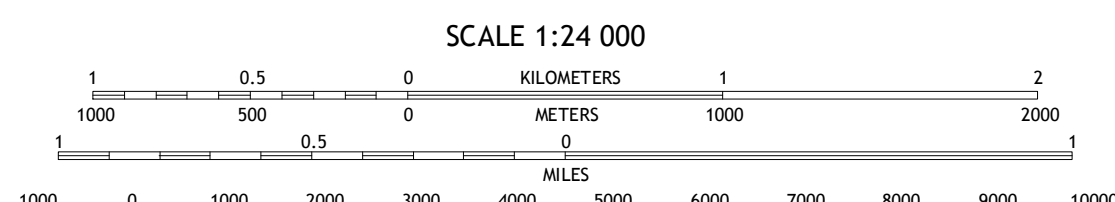



Table with 3 columns and 3 rows showing adjoining quadrangles: 1 Port Sheldon, 2 Borculo, 3 Allendale, 4 Holland West, 5 Hudsonville West, 6 Saugatuck, 7 Hamilton West, 8 Hamilton East.

HOLLAND EAST, MI 2017

