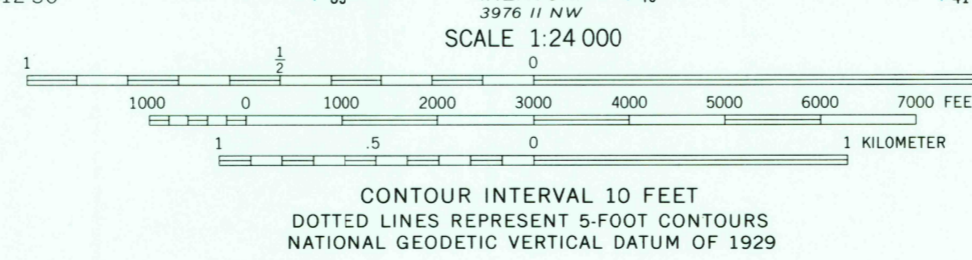
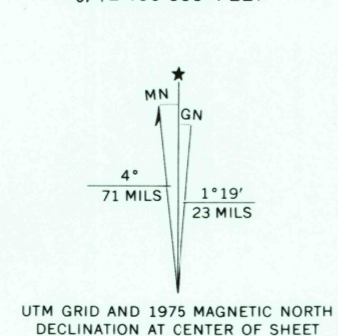
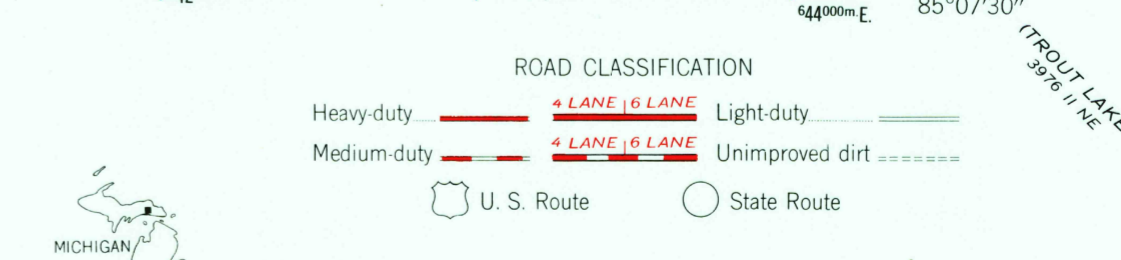


Map by the Army Map Service
Published for civil use by the Geological Survey
Control by USC&GS, USCE, USLS, and IBC
Topography by photogrammetric methods
Aerial photographs taken 1950. Field check 1951
Polyconic projection, 1927 North American datum
10,000-foot grids based on Michigan coordinate system,
north zone
Unchecked elevations are shown in brown
Dashed land lines indicate approximate locations
1000-meter Universal Transverse Mercator grid ticks,
zone 16, shown in blue
Revisions shown in purple compiled by the Geological Survey
from aerial photographs taken 1975. This information not field checked



CONTOUR INTERVAL 10 FEET
DOTTED LINES REPRESENT 5-FOOT CONTOURS
NATIONAL GEODETIC VERTICAL DATUM OF 1929

THIS MAP COMPLIES WITH NATIONAL MAP ACCURACY STANDARDS
FOR SALE BY U.S. GEOLOGICAL SURVEY, RESTON, VIRGINIA 22092
A FOLDER DESCRIBING TOPOGRAPHIC MAPS AND SYMBOLS IS AVAILABLE ON REQUEST



QUADRANGLE LOCATION

USGS
Historical File
Topographic Division

HULBERT, MICH.
SW 1/4 ECKERMANN 15' QUADRANGLE
N4615—W8507.5/7.5
1951
PHOTOREVISED 1975
AMS 3976 1 SW—SERIES V862

2700
SEP 19 1977