
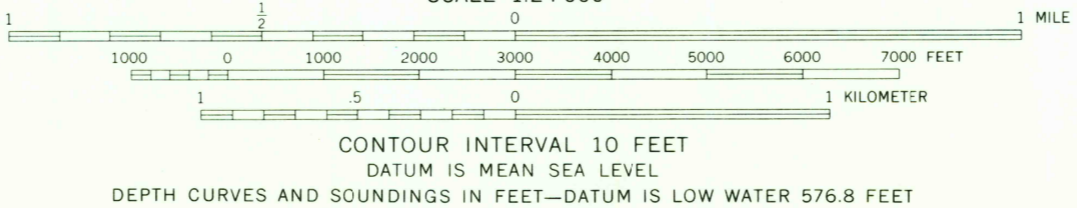
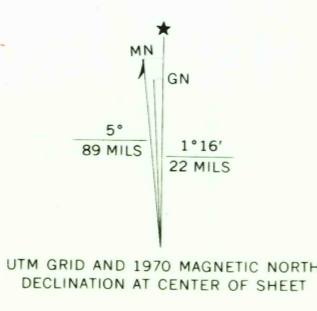




Mapped, edited, and published by the Geological Survey in cooperation with State of Michigan agencies. Control by USGS and USC&GS. Topography by photogrammetric methods from aerial photographs taken 1968. Field checked 1970. Selected hydrographic data compiled from U.S. Lake Survey Charts 51 and 52 (1970). This information is not intended for navigational purposes. Polyconic projection. 1927 North American datum. 10,000-foot grid based on Michigan coordinate system, south zone 1000-meter Universal Transverse Mercator grid ticks, zone 17, shown in blue. Fine red dashed lines indicate selected fence and field lines where generally visible on aerial photographs. This information is un-checked.



THIS MAP COMPLIES WITH NATIONAL MAP ACCURACY STANDARDS FOR SALE BY U. S. GEOLOGICAL SURVEY, WASHINGTON, D. C. 20242. A FOLDER DESCRIBING TOPOGRAPHIC MAPS AND SYMBOLS IS AVAILABLE ON REQUEST.

HURON CITY, MICH.
N4400-W8245/7.5
1970
AMS 4472 III SE—SERIES V862

Heav
3000
JAN 8 0 1973
USGS
HISTORICAL FILE
TOPOGRAPHIC DIVISION