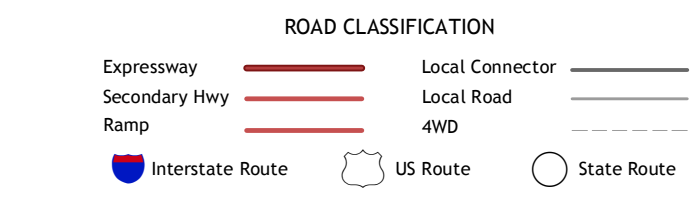
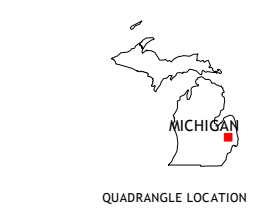
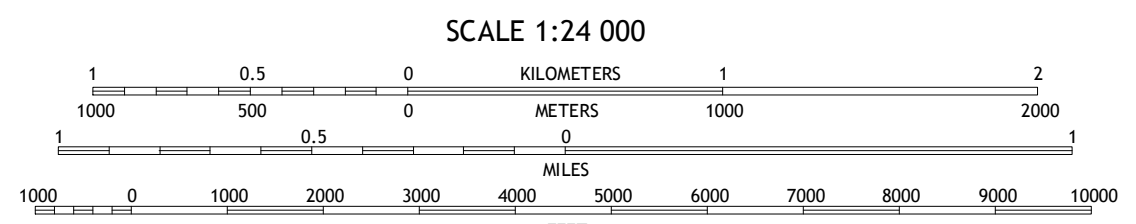
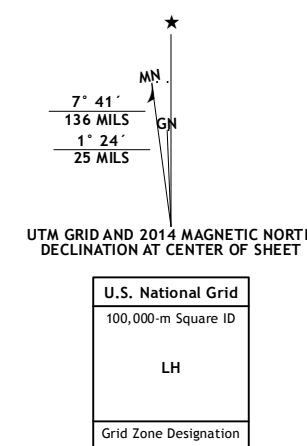


Produced by the United States Geological Survey North American Datum of 1983 (NAD83) World Geodetic System of 1984 (WGS84) Projection and 1 000-meter grid: Universal Transverse Mercator, Zone 17T 10 000-foot ticks: Michigan Coordinate System of 1983 (south zone) This map is not a legal document. Boundaries may be generalized for this map scale. Private lands within government reservations may not be shown. Obtain permission before entering private lands. Imagery: N.A.P., June 2012 Roads: HERE, ©2013 Names: G.N.S., 2013 Hydrography: National Hydrography Dataset, 2012 Contours: National Elevation Dataset, 1999 Boundaries: Multiple sources; see metadata file 1972-2013 Public Land Survey System: B.L.M., 2011



ADJOINING QUADRANGLES table with 8 cells: 1 North Branch, 2 Burnside, 3 Brown City, 4 Atika, 5 Capac, 6 Thornville, 7 Almont, 8 Allenton

IMLAY CITY, MI 2014

