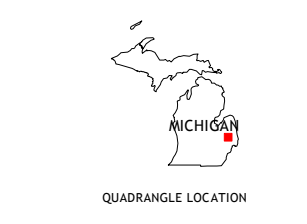
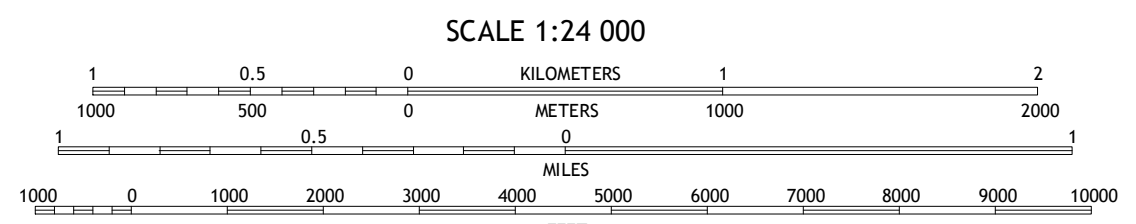
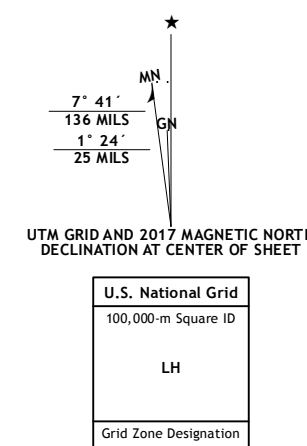


Produced by the United States Geological Survey North American Datum of 1983 (NAD83) World Geodetic System of 1984 (WGS84) Projection and 1 000-meter grid: Universal Transverse Mercator, Zone 17T 10 000-foot ticks: Michigan Coordinate System of 1983 (south zone)



ROAD CLASSIFICATION table with symbols for Expressway, Secondary Hwy, Ramp, Interstate Route, Local Connector, Local Road, 4WD, US Route, and State Route.

ADJOINING QUADRANGLES table listing 8 surrounding quadrangles: 1 North Branch, 2 Burnside, 3 Brown City, 4 Attica, 5 Capac, 6 Thornville, 7 Almont, 8 Allenton.

IMLAY CITY, MI 2017

