



Prepared by the Army Map Service (KCS), Corps of Engineers, U.S. Army, Washington, D.C. Compiled in 1957 by photogrammetric methods and from United States quadrangles, 1:24,000, 1:25,000, 1:48,000, 1:80,000, 1:62,500, 1:94,444; U.S. Lake Survey charts 1:950. Planimetric detail revised by photogrammetric methods. Horizontal and vertical control by U.S. USCGS, and USCE. Map field checked 1958. Limited revision by U.S. Geological Survey 1967.

100,000-foot grids based on Michigan coordinate system, north zone and Wisconsin coordinate system, north zone


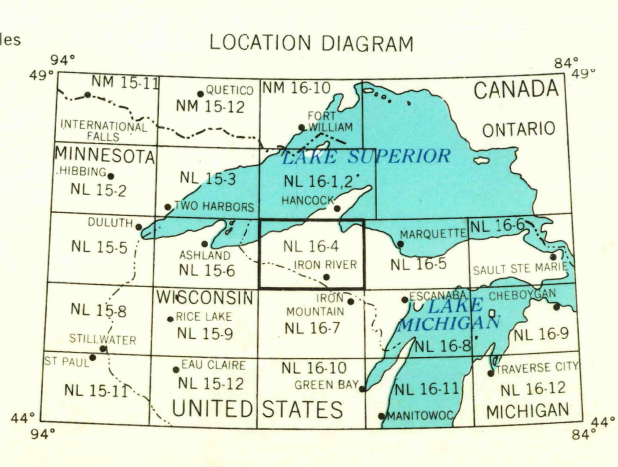
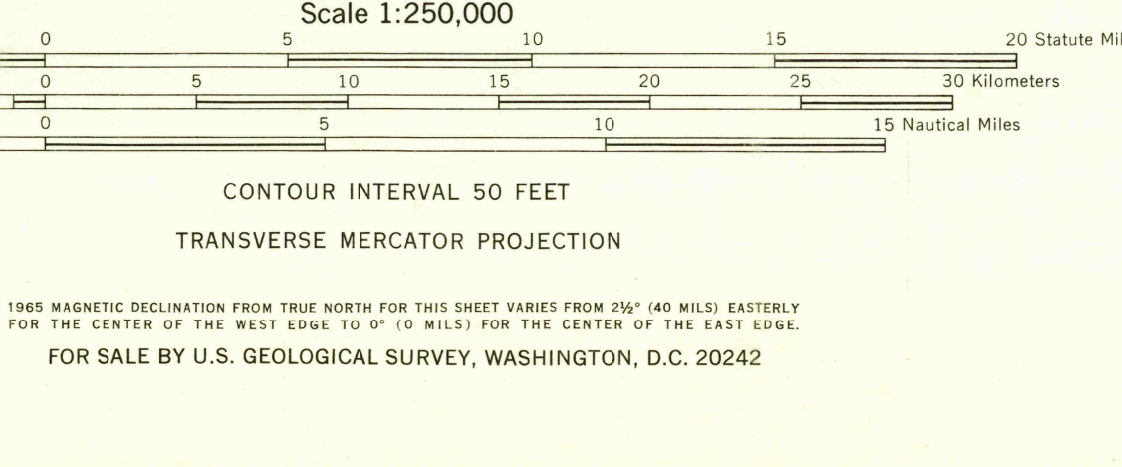
10,000-meter Universal Transverse Mercator grid ticks, zone 16, shown in blue

**LEGEND**

**ROAD DATA 1958 PARTIALLY REVISED 1967**  
 Figures in red denote approximate distances in miles between stars

<ul style="list-style-type: none"> <li>Over 500,000</li> <li>100,000 to 500,000</li> <li>25,000 to 100,000</li> <li>5,000 to 25,000</li> <li>1,000 to 5,000</li> <li>Less than 1,000</li> </ul>	<ul style="list-style-type: none"> <li>Standard gauge</li> <li>Single track</li> <li>Double or Multiple</li> <li>Narrow gauge</li> <li>International</li> <li>State</li> <li>County</li> <li>Park or reservation</li> <li>Horizontal control point</li> <li>Spot elevation in feet</li> </ul>	<ul style="list-style-type: none"> <li>Landplane airport</li> <li>Landing area</li> <li>Seaplane airport</li> <li>Seaplane anchorage</li> <li>Power line</li> <li>Woods/brushwood</li> <li>Marsh or swamp</li> <li>Landmarks: School; Church; Other</li> <li>Depth curve in feet</li> <li>Limit of danger; Reef</li> <li>Rocks; Aweah; Sunken</li> <li>Foreshore flat</li> <li>Intermittent or dry stream</li> <li>Marsh or swamp</li> </ul>	<ul style="list-style-type: none"> <li>2 LANES, 4 LANES</li> <li>3 LANES, 4 LANES</li> <li>2 LANES, 4 LANES</li> <li>2 LANES, 4 LANES</li> <li>Trail</li> </ul>
---	---	--	---

Approximate road alignment



SECTION-TOWNSHIP

6	5	4	3	2	1
7	8	9	10	11	12
13	14	15	16	17	18
19	20	21	22	23	24
25	26	27	28	29	30
31	32	33	34	35	36

IRON RIVER, MICHIGAN; WISCONSIN

1958

LIMITED REVISION 1967