

Produced by the United States Geological Survey North American Datum of 1983 (NAD83) World Geodetic System of 1984 (WGS84) Projection and 1 000-meter grid: Universal Transverse Mercator, Zone 16T 10 000-foot ticks: Michigan Coordinate System of 1983 (south zone)

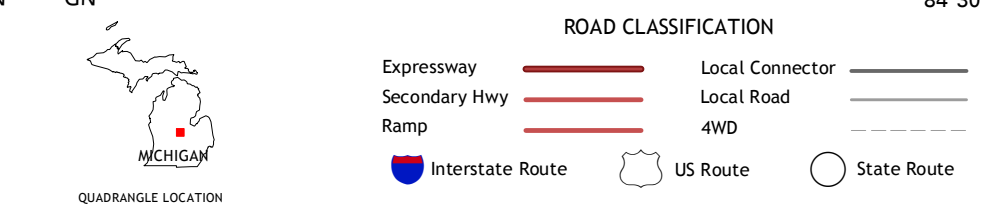
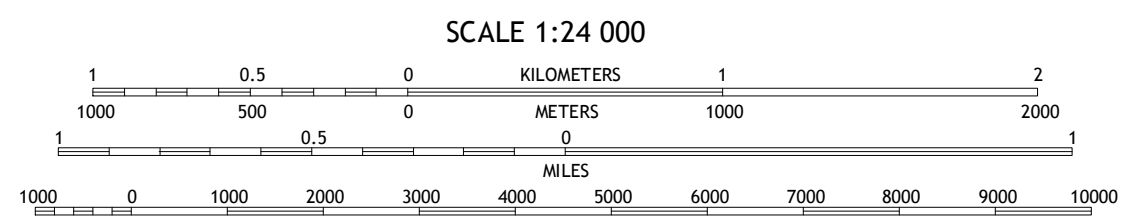
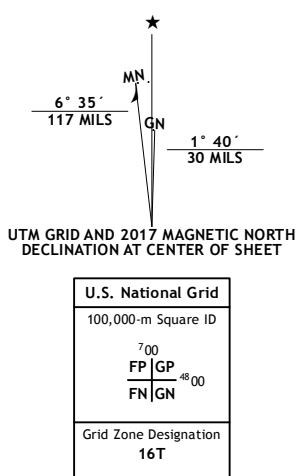


Table with 3 columns and 8 rows showing adjacent quadrangles: 1 Alma North, 2 Saint Louis, 3 Breckenridge, 4 Alma South, 5 Rathbone, 6 Perrinton, 7 Pompeii, 8 Ashley

