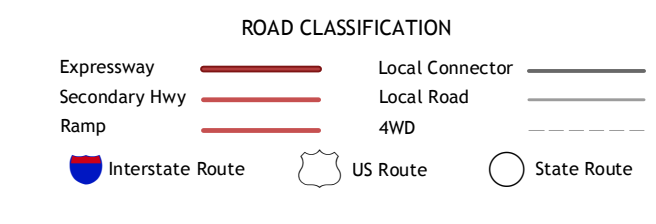
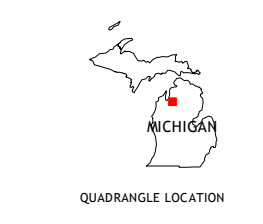
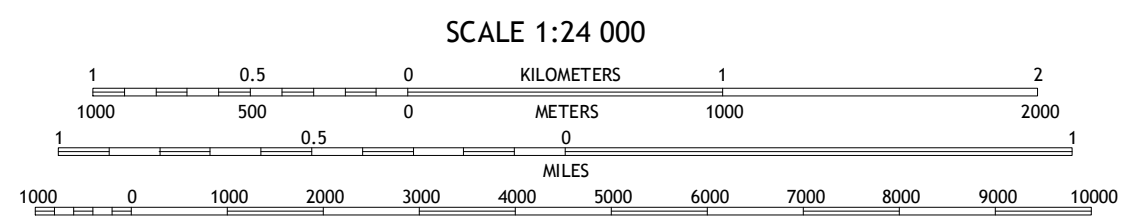
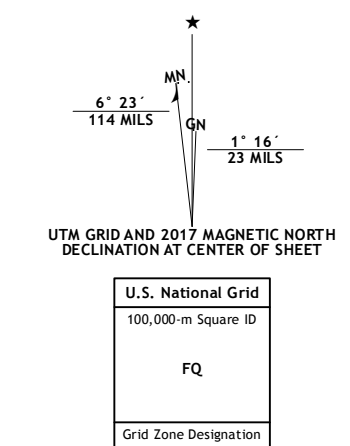


Produced by the United States Geological Survey North American Datum of 1983 (NAD83) World Geodetic System of 1984 (WGS84). Projection and 1000-meter grid: Universal Transverse Mercator, Zone 16T 10 000-foot ticks: Michigan Coordinate System of 1983 (central zone)



ADJOINING QUADRANGLES table with 8 cells containing numbers 1-8 and names: 1 Torch River, 2 Leesville, 3 Westwood, 4 South Boardman, 5 Sigma, 6 Fife Lake, 7 Smithville, 8 Sharon

KALKASKA, MI 2017

