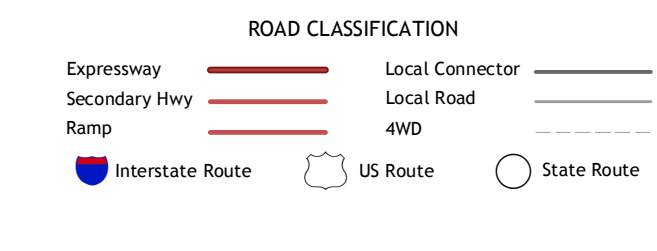
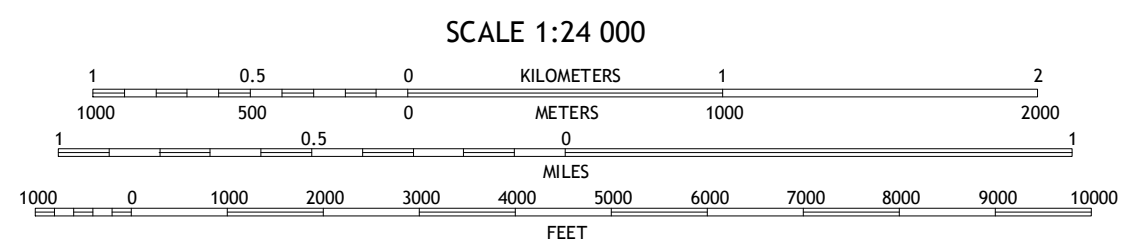
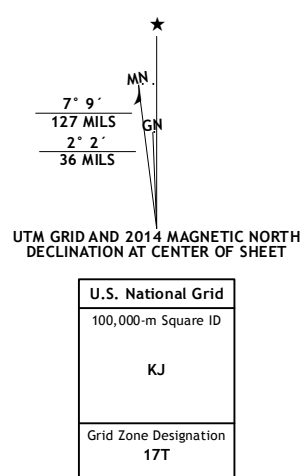




Produced by the United States Geological Survey  
North American Datum of 1983 (NAD83)  
World Geodetic System of 1984 (WGS84). Projection and  
1000-meter grid: Universal Transverse Mercator, Zone 17T  
10 000-foot ticks: Michigan Coordinate System of 1983 (south  
zone)  
This map is not a legal document. Boundaries may be  
generalized for this map scale. Private lands within government  
reservations may not be shown. Obtain permission before  
entering private lands.  
Imagery: NAIP, June 2012 - July 2012  
Roads: HERE, 2013  
Names: GNIS, 2013  
Hydrography: National Hydrography Dataset, 2012  
Contours: National Elevation Dataset, 2012  
Boundaries: Multiple sources; see metadata file 1972 - 2013  
Public Land Survey System: BLM, 2011



1	2	3
4	5	6
7	8	

ADJOINING QUADRANGLES

1 Crump  
2 Pinconning  
3  
4 Willard  
5 Bay City NE  
6 Auburn  
7 Bay City  
8 Essexville

