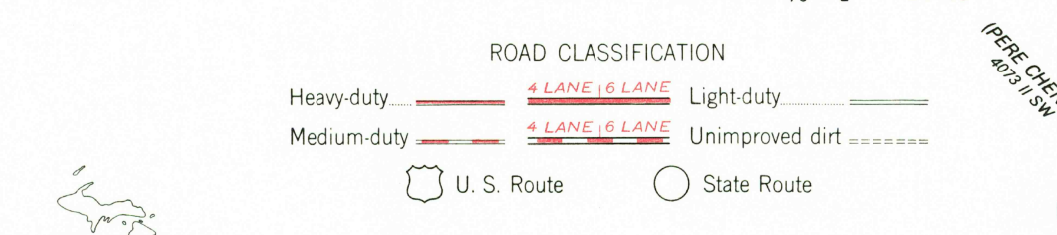
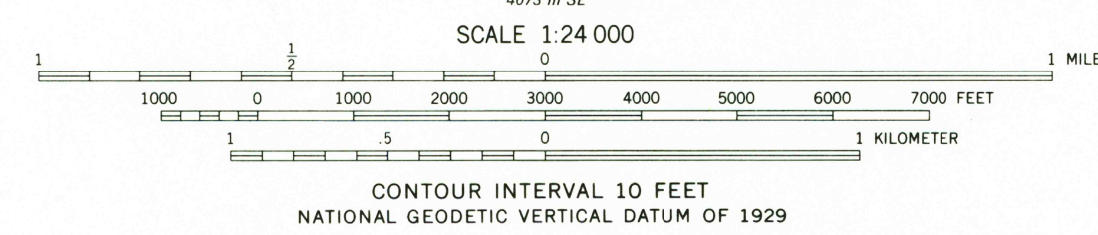
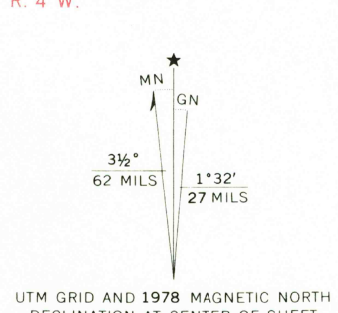


Mapped by the Army Map Service
Published for civil use by the Geological Survey
Control by USGS, USC&GS, and USCE
Topography by photogrammetric methods from aerial
photographs taken 1949. Field checked 1950
Polyconic projection. 1927 North American datum
10,000-foot grid based on Michigan coordinate system,
central zone.
1000-meter Universal Transverse Mercator grid ticks,
zone 16, shown in blue
Unchecked elevations are shown in brown
Dashed land lines indicate approximate locations
Revisions shown in purple compiled from aerial photographs taken
1976. Map edited 1978. This information not field checked



FOR SALE BY U.S. GEOLOGICAL SURVEY, RESTON, VIRGINIA 22092
AND BY THE GEOLOGICAL SURVEY DIVISION
MICHIGAN DEPARTMENT OF NATURAL RESOURCES, LANSING, MICHIGAN 48909
A FOLDER DESCRIBING TOPOGRAPHIC MAPS AND SYMBOLS IS AVAILABLE ON REQUEST



LAKE MARGRETHE, MICH.
N4437.5-W8445.7/5
1950
PHOTOREVISED 1978
AMS 4073 III NE—SERIES V862

OCT 13 1978

3500