

Produced by the United States Geological Survey North American Datum of 1983 (NAD83) World Geodetic System of 1984 (WGS84). Projection and 1 000-meter grid: Universal Transverse Mercator, Zone 16U 10 000-foot ticks: Michigan Coordinate System of 1983 (north zone)

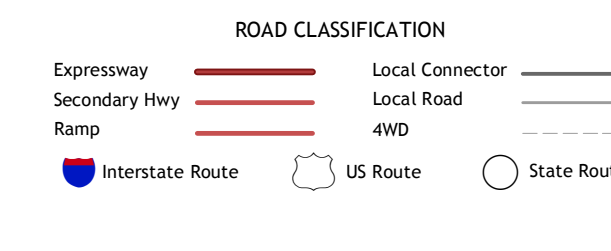
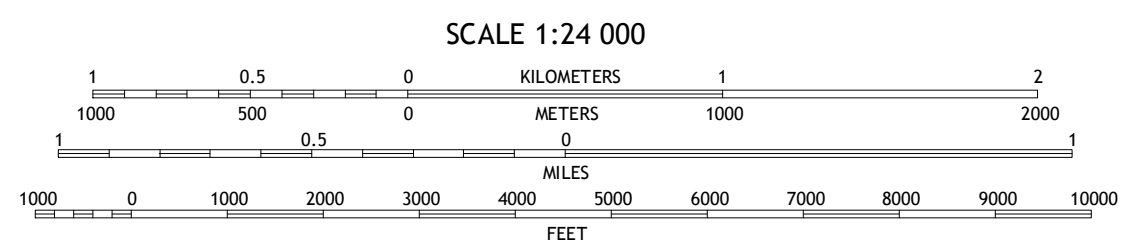
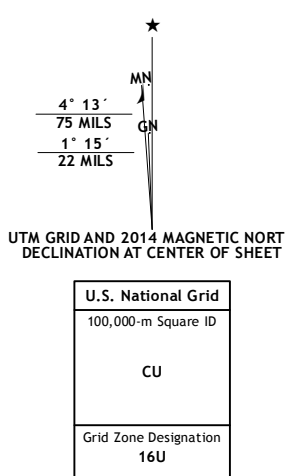


Table with 3 columns: Index, Name, and Description. Lists features like 1. 2. 3. 4. 5. 6. 7. 8. and their corresponding locations.

LAKE RICHIE, MI 2014

