

Produced by the United States Geological Survey North American Datum of 1983 (NAD83) World Geodetic System of 1984 (WGS84). Projection and 1 000-meter grid: Universal Transverse Mercator, Zone 16U 10 000-foot ticks: Michigan Coordinate System of 1983 (north zone)

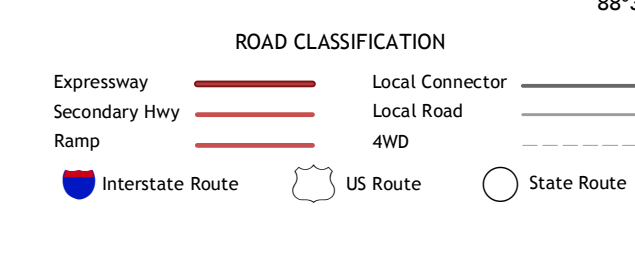
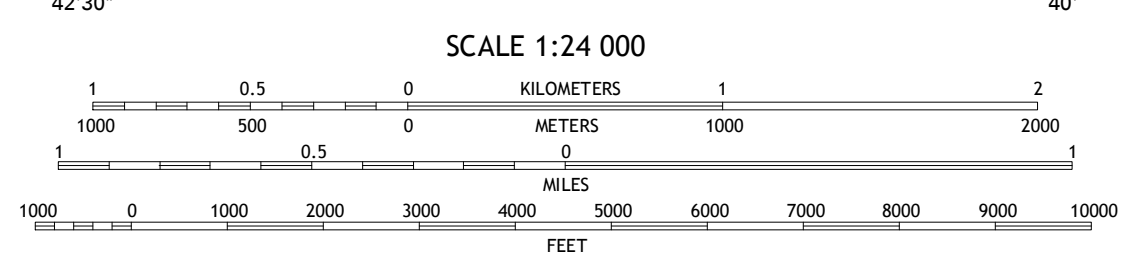
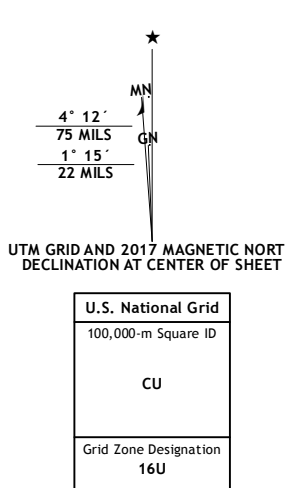


Table with 2 columns: ADJOINING QUADRANGLES (1-8) and corresponding names (1-8).

LAKE RICHIE, MI 2017

