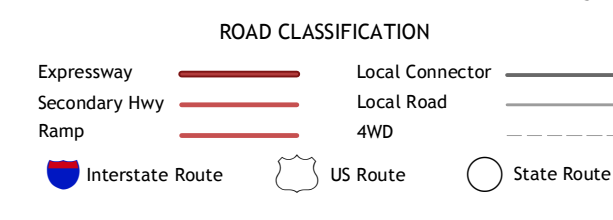
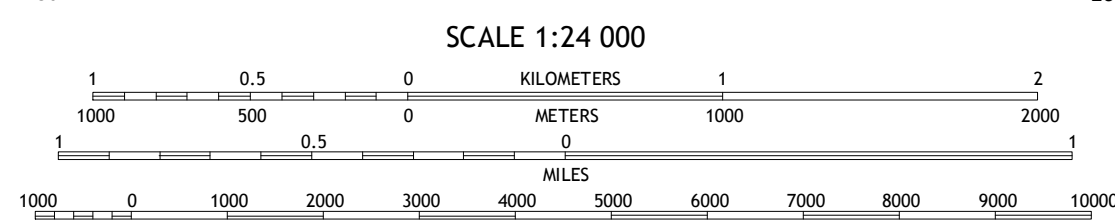
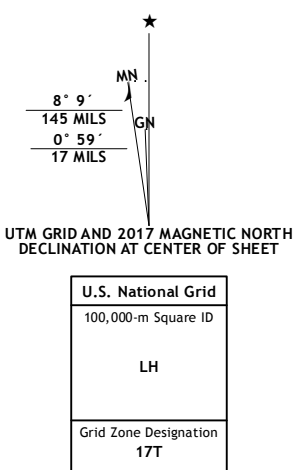


Produced by the United States Geological Survey North American Datum of 1983 (NAD83) World Geodetic System of 1984 (WGS84) Projection and 1 000-meter grid: Universal Transverse Mercator, Zone 17T 10 000-foot ticks: Michigan Coordinate System of 1983 (south zone) This map is not a legal document. Boundaries may be generalized for this map scale. Private lands within government reservations may not be shown. Obtain permission before entering private lands. Imagery: NIP, October 2014 Roads: U.S. Census Bureau, 2015 - 2016 Names: GNIS, 2016 Hydrography: National Hydrography Dataset, 2014 Contours: National Elevation Dataset, 2011 Boundaries: Multiple sources; see metadata file 1972 - 2016 Public Land Survey System: BLM, 2016 Wetlands: FWS National Wetlands Inventory 1977 - 2014



ADJOINING QUADRANGLES

1	2	3
4	5	6
7	8	9

1 Jeddo  
2 Jeddo OE  
3  
4 Ruby  
5  
6 Smiths Creek  
7 Port Huron  
8

LAKEPORT, MI-ON 2017

