




CONVERSION GRAPH
(1 meter = 3.28 feet)

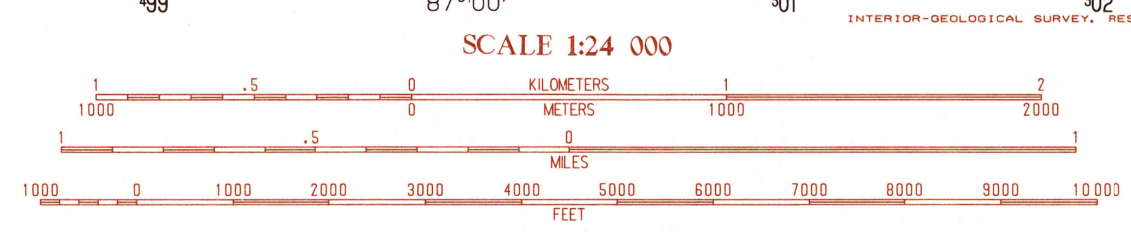


Meters	Feet
1	3.2808
2	6.5617
3	9.8425
4	13.1234
5	16.4042
6	19.6850
7	22.9659
8	26.2467
9	29.5276
10	32.8084

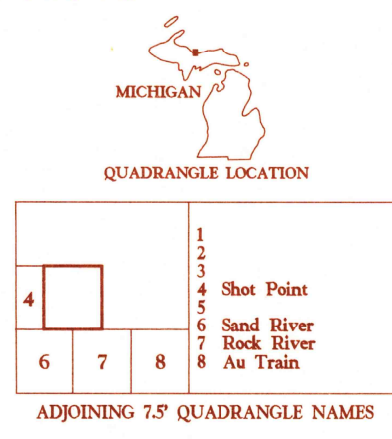
EXAMPLE: Convert 479 meters to feet
479 = 400 + 70 + 9
400m = 1312 ft
70m = 228 ft
+ 9m = 29 ft
479m = 1571 ft

PRODUCED BY THE UNITED STATES GEOLOGICAL SURVEY CONTROL BY... USGS AND NOS/NOAA COMPILED FROM AERIAL PHOTOGRAPHS TAKEN... 1978 FIELD CHECKED... 1982. MAP EDITED... 1985 PROJECTION... UNIVERSAL TRANSVERSE MERCATOR GRID: 1000-METER UNIVERSAL TRANSVERSE MERCATOR... ZONE 16 10000-FOOT STATE GRID TICKS... MICHIGAN, NORTH ZONE UTM GRID DECLINATION... 0°02' EAST 1984 MAGNETIC NORTH DECLINATION... 3°00' WEST VERTICAL DATUM... NATIONAL GEODETIC VERTICAL DATUM OF 1929 HORIZONTAL DATUM... 1957 NORTH AMERICAN DATUM To place on the predicted North American Datum of 1983, move the projection lines as shown by dashed corner ticks (7 meters north and 6 meters east) There may be private inholdings within the boundaries of any Federal and State Reservations shown on this map

PROVISIONAL MAP
Produced from original manuscript drawings. Information shown as of date of field check.



SCALE 1:24 000
CONTOUR INTERVAL 3 METERS
184.5 METER SUPPLEMENTARY CONTOUR ALONG SHORELINE
CONTROL AND FIELD ESTABLISHED ELEVATIONS SHOWN TO THE NEAREST 0.1 METER
OTHER ELEVATIONS SHOWN TO THE NEAREST 0.5 METER
To convert meters to feet multiply by 3.2808
To convert feet to meters multiply by .3048



ROAD LEGEND
Improved Road
Unimproved Road
Trail
Interstate Route U.S. Route State Route

LAUGHING FISH POINT, MICHIGAN
PROVISIONAL EDITION 1985