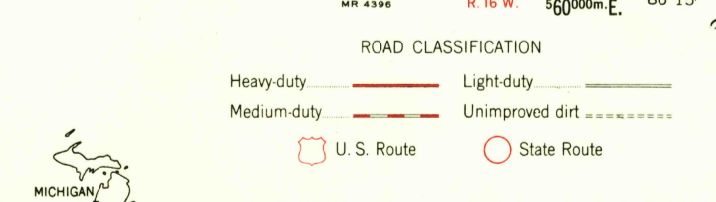
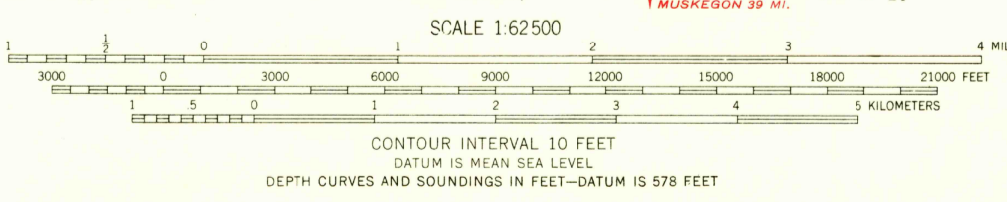
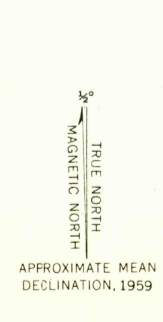


Mapped, edited, and published by the Geological Survey  
Control by USGS and USC&GS  
Topography from aerial photographs by photogrammetric methods  
Aerial photographs taken 1953-1954. Field check 1959  
Hydrography compiled from U. S. Lake Survey charts  
774 and 77 (1957)  
Polyconic projection. 1927 North American datum  
10,000-foot grid based on Michigan coordinate system, central zone  
1000-meter Universal Transverse Mercator grid ticks,  
zone 16, shown in blue  
Red tint indicates areas in which only  
landmark buildings are shown



LUDINGTON, MICH.  
N4345-W8615/15  
1959

USGS  
FILE COPY  
TOPOGRAPHIC DIVISION  
USGS  
Historical File  
Topographic Division  
(HESPERIA)

DEC 7 1960

3025