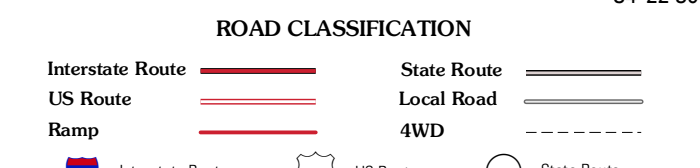
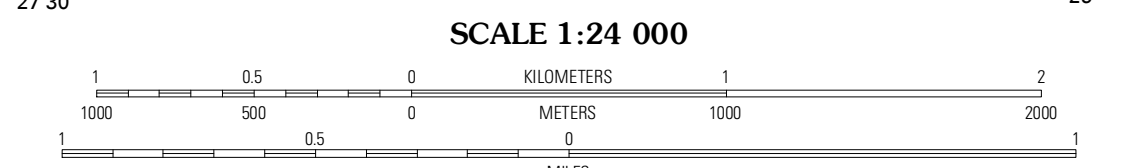
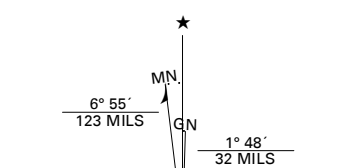


Produced by the United States Geological Survey
North American Datum of 1983 (NAD83)
World Geodetic System of 1984 (WGS84). Projection and
1 000-meter grid: Universal Transverse Mercator, Zone 16T
10 000-foot ticks: Michigan Coordinate System of 1983
(central zone)



Imagery: NAIP, July 2010
Roads: ©2006-2011 TomTom
Roads within US Forest Service Lands: US Topo Data with limited Forest Service updates, 2009
Names: GNIS, 2011
Hydrography: National Hydrography Dataset, 2010
Contours: National Elevation Dataset, 2004
Boundaries: Census, IBWC, IBC, USGS, 1972-2010

| | |
|-----------------------|---------------------|
| U.S. National Grid | 100 000-m Square ID |
| FQ GQ | 10 |
| Grid Zone Designation | 18T |

CONTOUR INTERVAL 10 FEET
NORTH AMERICAN VERTICAL DATUM OF 1988
This map was produced to conform with the
National Geospatial Program US Topo Product Standard, 2011.
A metadata file associated with this product is draft version 0.6.1

| | | |
|-----------------|------------|----------------|
| K P Lake | Lovells | Comstock Hills |
| Wakely Lake | Luzerne NW | Red Oak |
| Roscommon North | Eldorado | Luzerne |

Check with local Forest Service unit for current travel conditions and restrictions.

LUZERNE NW, MI
2012

ADJOINING 7.5 QUADRANGLES