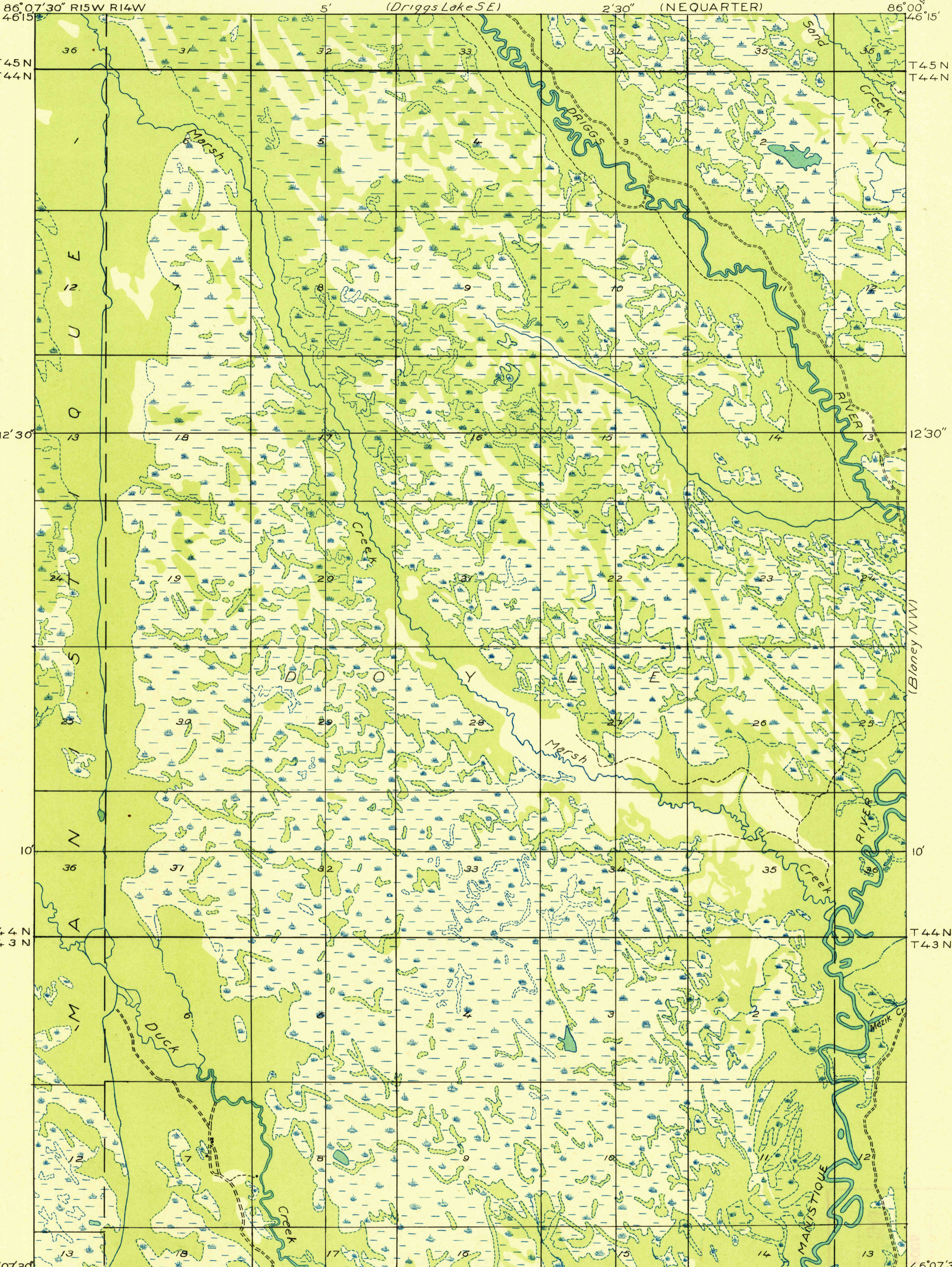


DEPARTMENT OF THE INTERIOR
U. S. GEOLOGICAL SURVEY


STATE OF MICHIGAN
DEPARTMENT OF CONSERVATION
GEO. R. HOGARTH, DIRECTOR
GEOLOGICAL SURVEY DIVISION, R. A. SMITH, STATE GEOLOGIST

Advance sheet
Subject to correction

MICHIGAN
(SCHOOLCRAFT COUNTY)
MANISTIQUE RIVER QUADRANGLE
(NE QUARTER)

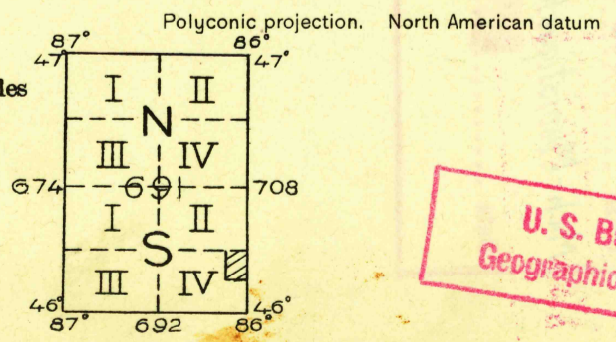



Glenn S. Smith, Division Engineer
Compiled in part from aerial photographs
taken by Air Corps, U. S. Army
Control by U. S. Geological Survey
Surveyed in 1931



APPROXIMATE MEAN
DECLINATION, 1931

Scale 31,680



MANISTIQUE RIVER, MICH.
(NE QUARTER)

U. S. Board on
Geographical Names

7.5