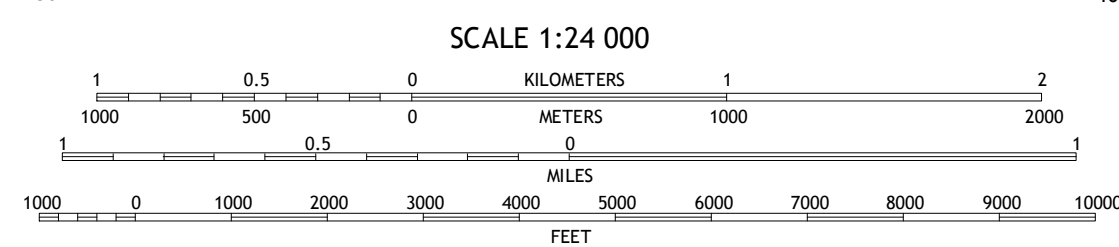
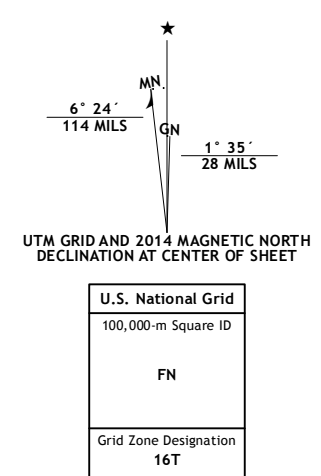


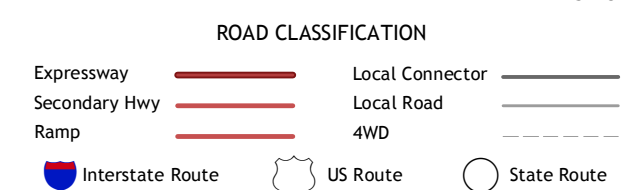
Produced by the United States Geological Survey North American Datum of 1983 (NAD83) World Geodetic System of 1984 (WGS84), Projection and 1 000-meter grid: Universal Transverse Mercator, Zone 16T 10 000-foot ticks: Michigan Coordinate System of 1983 (south zone)

This map is not a legal document. Boundaries may be generalized for this map scale. Private lands within government reservations may not be shown. Obtain permission before entering private lands.

Map Data: NAD83, June 2012; HERE, 2013; National Hydrography Dataset, 2012; National Elevation Dataset, 2007; Multiple sources; see metadata file 1972 - 2013; Public Land Survey System, BLM, 2011



CONTOUR INTERVAL: 5 FEET NORTH AMERICAN VERTICAL DATUM OF 1988. This map was produced to conform with the National Geospatial Program US Topo Product Standard, 2011. A metadata file associated with this product is draft version 0.6.16



ADJOINING QUADRANGLES table with 8 rows and 3 columns. 1 Carson City, 2 Perrinton, 3 Pompert, 4 Hubbardston, 5 Saint Johns North, 6 Westphalia, 7 Riley, 8 Saint Johns South

MAPLE RAPIDS, MI 2014

