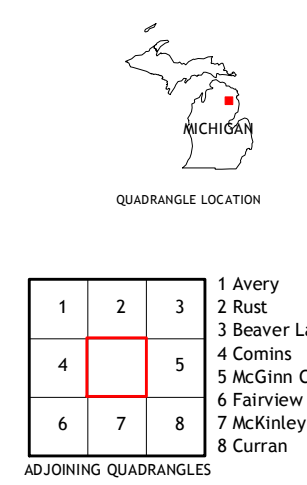
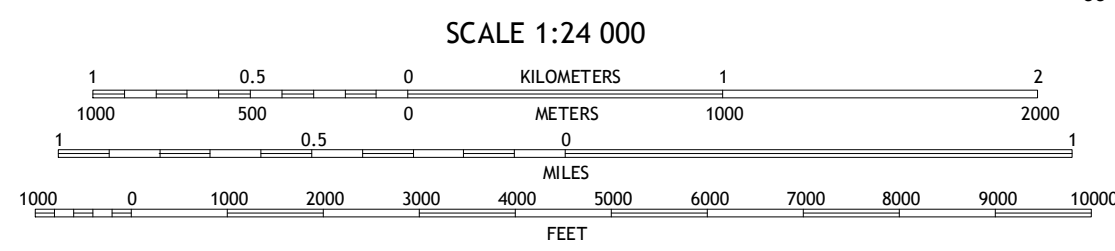
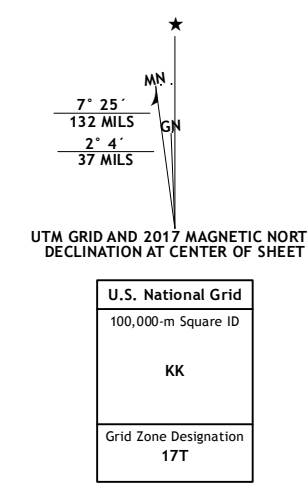


Produced by the United States Geological Survey North American Datum of 1983 (NAD83) World Geodetic System of 1984 (WGS84). Projection and 1 000-meter grid: Universal Transverse Mercator, Zone 17T 10 000-foot ticks: Michigan Coordinate System of 1983 (central zone)



ROAD CLASSIFICATION: Expressway, Secondary Hwy, Ramp, Interstate Route, US Route, FS Primary Route, Local Connector, Local Road, 4WD, US Route, FS Passenger Route, State Route, FS High Clearance Route. Check with local Forest Service unit for current travel conditions and restrictions.

