



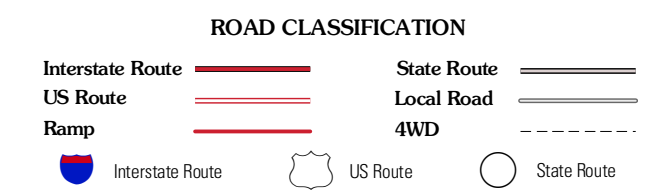
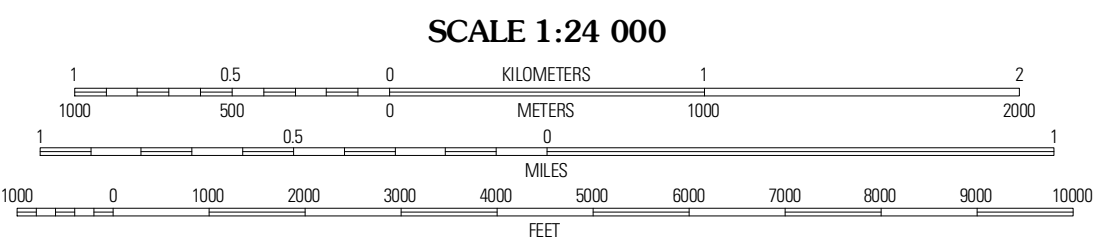

U.S. DEPARTMENT OF THE INTERIOR
U. S. GEOLOGICAL SURVEY



MILFORD QUADRANGLE
MICHIGAN-OAKLAND CO.
7.5-MINUTE SERIES



Produced by the United States Geological Survey
North American Datum of 1983 (NAD83)
World Geodetic System of 1984 (WGS84). Projection and
1 000-meter grid: Universal Transverse Mercator, Zone 17T
10 000-foot ticks: Michigan Coordinate System of 1983
(south zone)



West Highland	Highland	Clarkston
Kent Lake	Milford	Walled Lake
South Lyon	Salem	Northville

ADJOINING 7.5 QUADRANGLES

CONTOUR INTERVAL 10 FEET
NORTH AMERICAN VERTICAL DATUM OF 1988

This map was produced to conform with version 0.5.10
of the USGS US Topo Product Standard.
A metadata file associated with this product is draft version 0.5.16

MILFORD, MI
2011