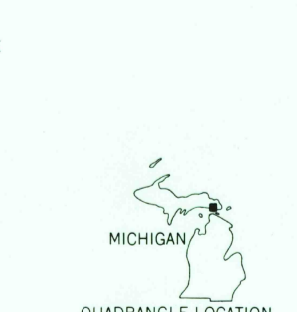
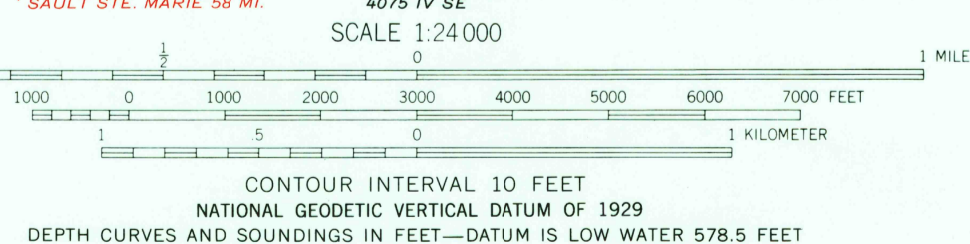
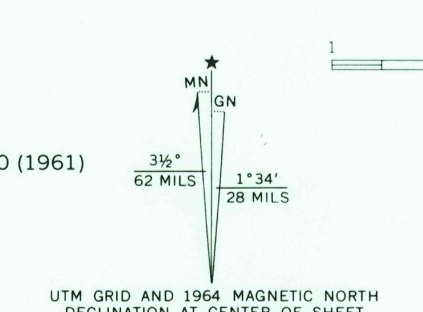


Mapped, edited, and published by the Geological Survey
Control by USGS, USC&GS, and U.S. Lake Survey
Topography by photogrammetric methods from aerial photographs taken 1954 and 1964. Field checked 1964
Selected hydrographic data compiled from U.S. Lake Survey Chart 60 (1961)
This information is not intended for navigational purposes
Polyconic projection. 1927 North American datum
10,000-foot grid based on Michigan coordinate system, north zone
1000-meter Universal Transverse Mercator grid ticks, zone 16, shown in blue
Fine red dashed lines indicate selected fence and field lines where generally visible on aerial photographs. This information is unchecked
To place on the predicted North American datum 1983
move the projection lines 3 meters north and 3 meters east as shown by dashed corner ticks



ROAD CLASSIFICATION

Heavy-duty	Light-duty
Medium-duty	Unimproved dirt
Interstate Route	U.S. Route
	State Route

MORAN, MICH.
45084 - H7 -TF-024
1964
PHOTOINSPECTED 1976
DMA 4075 IV NE-SERIES V862

USGS MAP HISTORICAL MAP
SEP 26 1999
REC'D FILE COPY