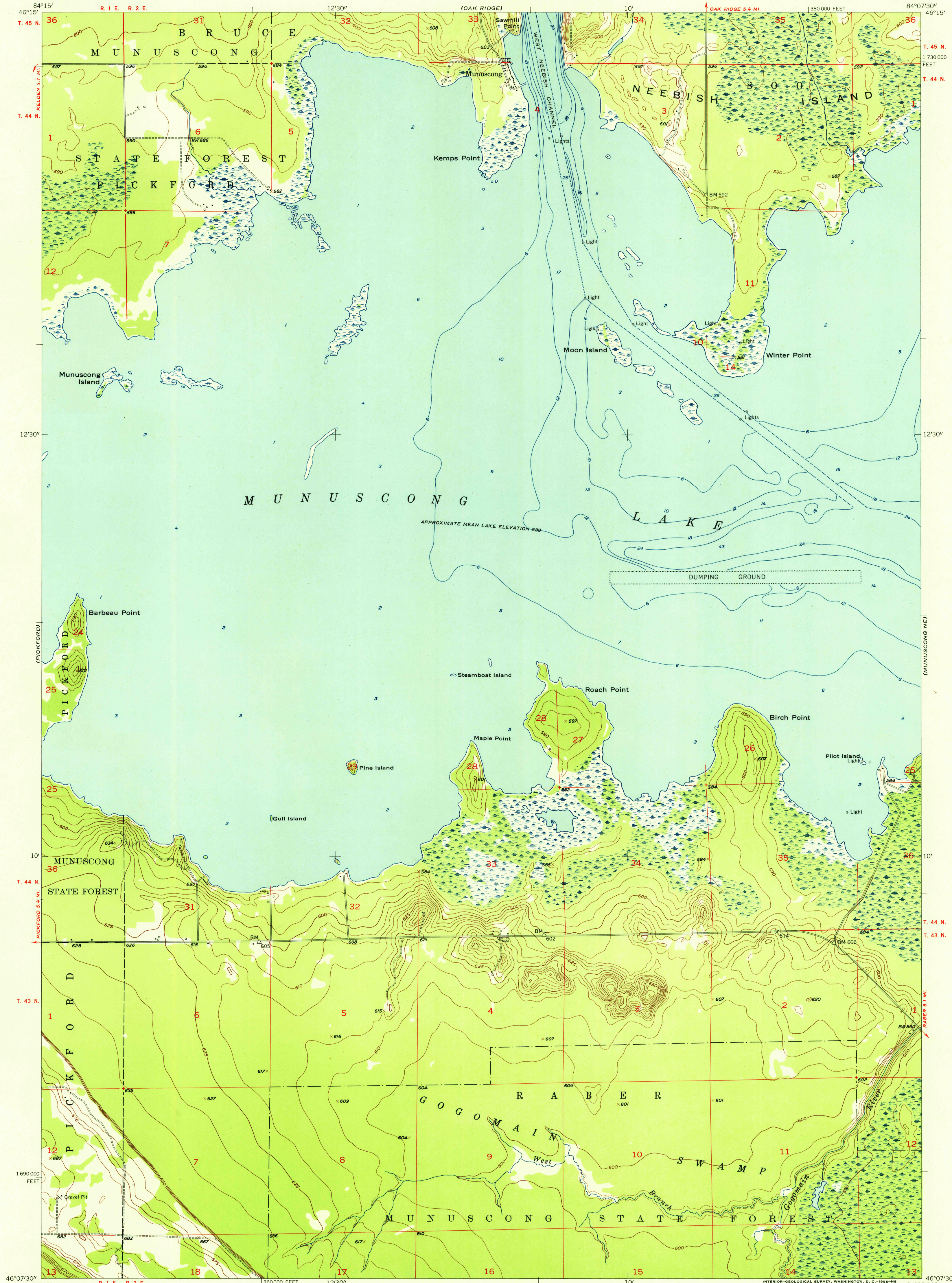
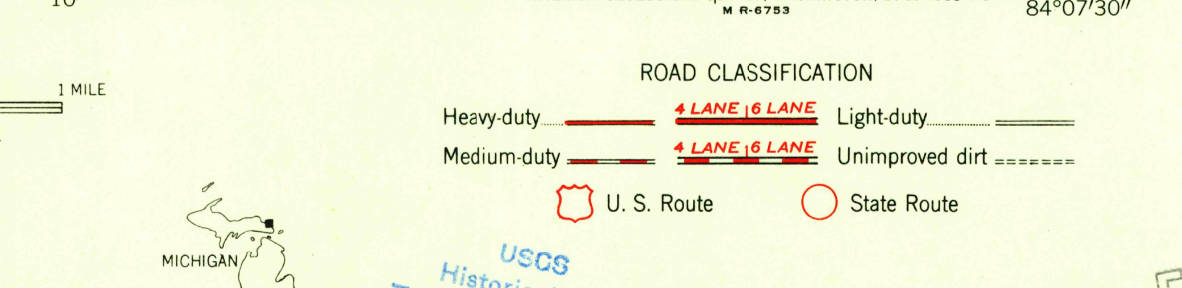
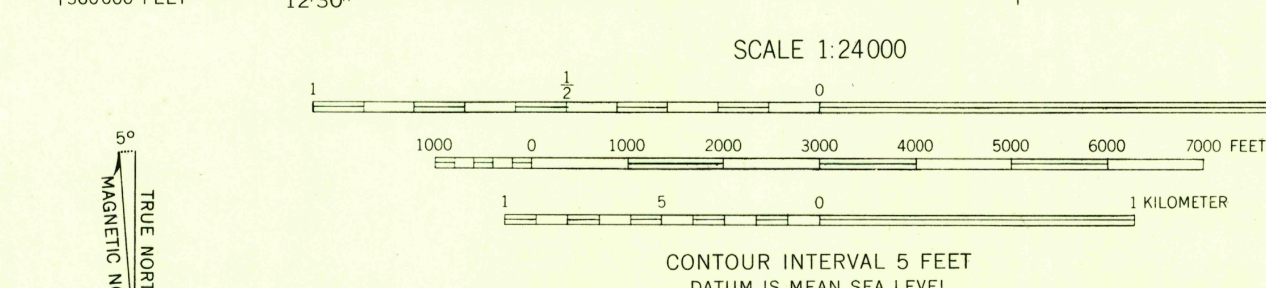


U.S.G.S.  
FILE COPY  
TOPOGRAPHIC DIVISION



Maped, edited, and published by the Geological Survey  
Control by USGS, USC&GS, and U. S. Lake Survey  
Culture and drainage in part compiled from aerial photographs  
taken 1952. Topography by plane-table surveys 1953  
Hydrography from U. S. Lake Survey Chart 62 (1:40 000)  
Polyconic projection. 1927 North American datum  
10,000-foot grid based on Michigan coordinate system,  
east zone



THIS MAP COMPLIES WITH NATIONAL MAP ACCURACY STANDARDS  
FOR SALE BY U. S. GEOLOGICAL SURVEY, WASHINGTON, 25, D. C.  
A FOLDER DESCRIBING TOPOGRAPHIC MAPS AND SYMBOLS IS AVAILABLE ON REQUEST

U.S.G.S.  
FILE COPY  
TOPOGRAPHIC DIVISION

MUNUSCONG, MICH.  
N4607.5—W8407.5/7.5

1953

MAY 16 1955