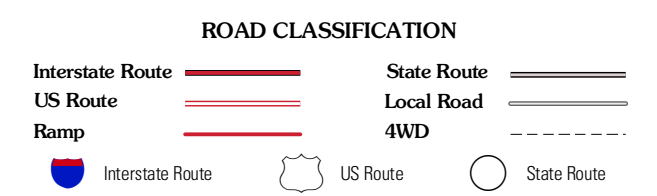
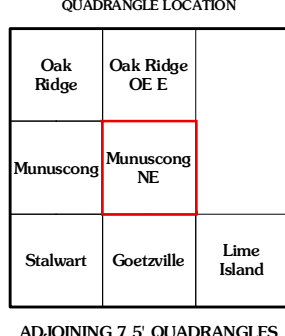
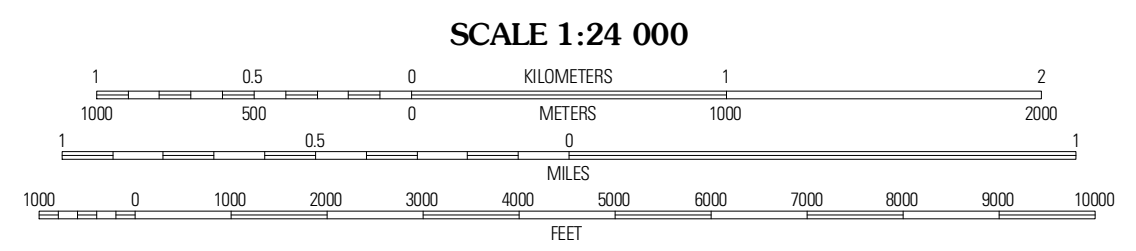
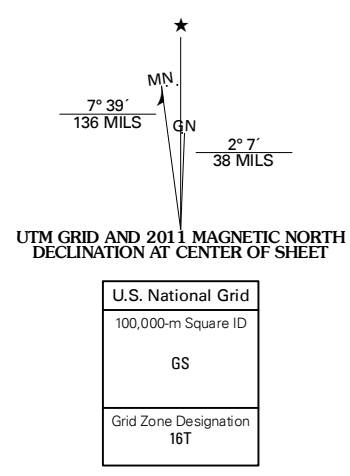


Produced by the United States Geological Survey North American Datum of 1983 (NAD83) World Geodetic System of 1984 (WGS84). Projection and 1 000-meter grid: Universal Transverse Mercator, Zone 16T 10 000-foot ticks: Michigan Coordinate System of 1983 (north zone)

Imagery.....NAIP, July 2009 - September 2009 Roads.....©2006-2010 Tele Atlas Names.....GNIS, 2010 Hydrography.....National Hydrography Dataset, 2009 Contours.....National Elevation Dataset, 1998 Boundaries.....Census, IBWC, IBC, USGS, 1972 - 2010



SCALE 1:24 000 CONTOUR INTERVAL 10 FEET NORTH AMERICAN VERTICAL DATUM OF 1988 This map was produced to conform with version 0.5.10 of the USGS US Topo Product Standard. A metadata file associated with this product is draft version 0.5.16