

Produced by the United States Geological Survey North American Datum of 1983 (NAD83) World Geodetic System of 1984 (WGS84) Projection and 1 000-meter grid: Universal Transverse Mercator, Zone 16T 10 000-foot ticks: Michigan Coordinate System of 1983 (north zone) This map is not a legal document. Boundaries may be generalized for this map scale. Private lands within government reservations may not be shown. Obtain permission before entering private lands. Imagery: NADP, June 2012 Roads: HERE, 2013 Names: GNIS, 2013 Hydrography: National Hydrography Dataset, 2012 Contours: National Elevation Dataset, 2009 Boundaries: Multiple sources; see metadata file 1972 - 2013 Public Land Survey System: BLM, 2011

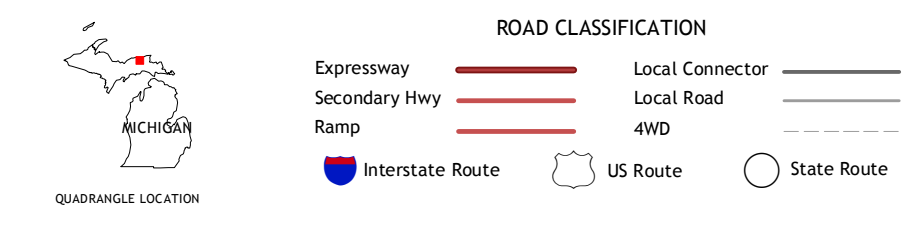
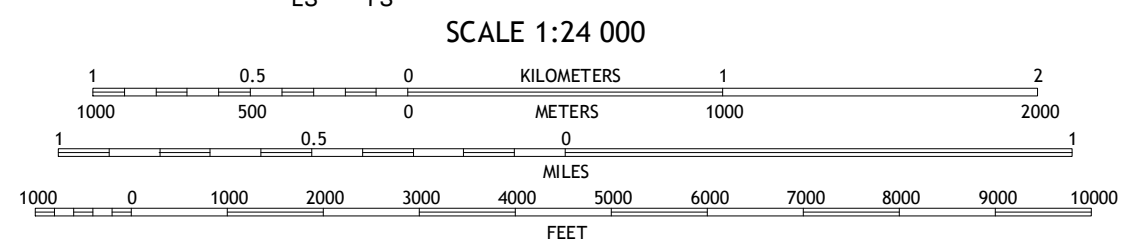
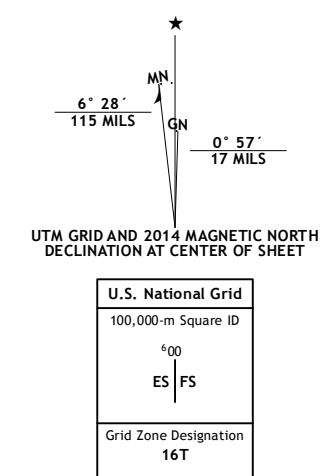


Table with 3 columns and 8 rows showing adjoining quadrangles: 1 Grand Marais NE, 2 Muskallonge Lake West, 3 Muskallonge Lake East, 4 Grand Marais SE, 5 Muskallonge Lake SE, 6 Tahquamenon Lakes, 7 Buckeye Lake, 8 Auger Lake

MUSKALLONGE LAKE SW, MI 2014

