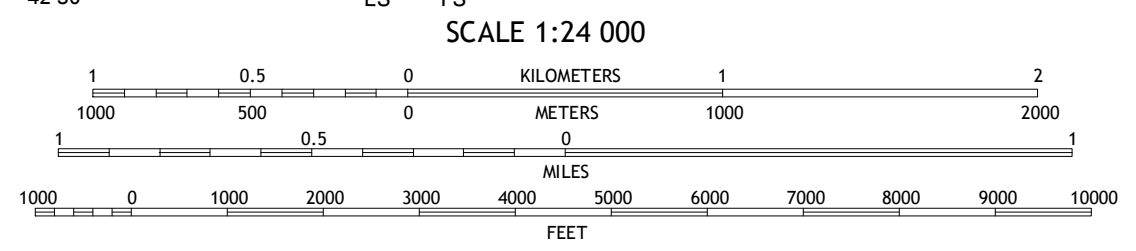
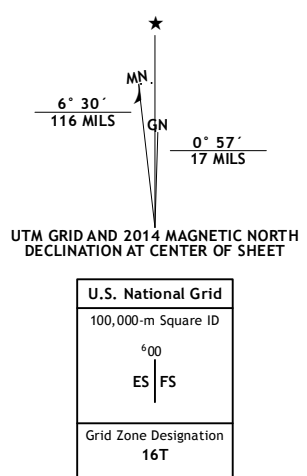


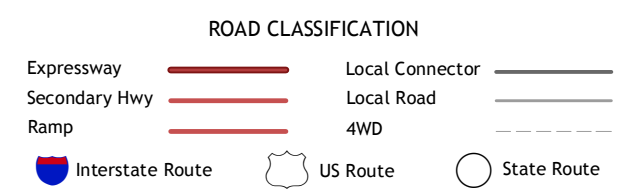
Produced by the United States Geological Survey North American Datum of 1983 (NAD83) World Geodetic System of 1984 (WGS84). Projection and 1 000-meter grid: Universal Transverse Mercator, Zone 16T 10 000-foot ticks: Michigan Coordinate System of 1983 (north zone)

This map is not a legal document. Boundaries may be generalized for this map scale. Private lands within government reservations may not be shown. Obtain permission before entering private lands.

Imagery: N.A.I.P. June 2012  
Roads: HERE 2013  
Names: GNSI, 2013  
Hydrography: National Hydrography Dataset, 2012  
Contours: National Elevation Dataset, 2009  
Boundaries: Multiple sources; see metadata file 1972-2013  
Public Land Survey System: BLM, 2011



QUADRANGLE LOCATION



CONTOUR INTERVAL 10 FEET NORTH AMERICAN VERTICAL DATUM OF 1988 This map was produced to conform with the National Geospatial Program US Topo Product Standard, 2011. A metadata file associated with this product is draft version 0.6.16

ADJOINING QUADRANGLES

1	2	3
4	5	6
7	8	9

1 Grand Marais NE  
2 Muskegon Lake East  
3 Grand Marais SE  
4 Muskegon Lake SE  
5 Muskegon Lake SW  
6 Muskegon Lake SE

MUSKALLONGE LAKE WEST, MI 2014

