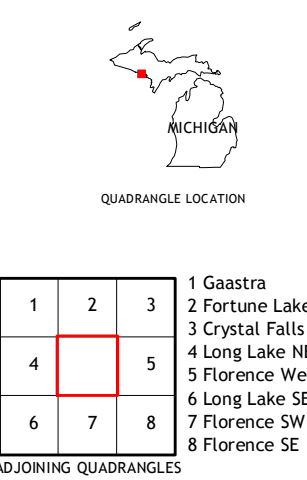
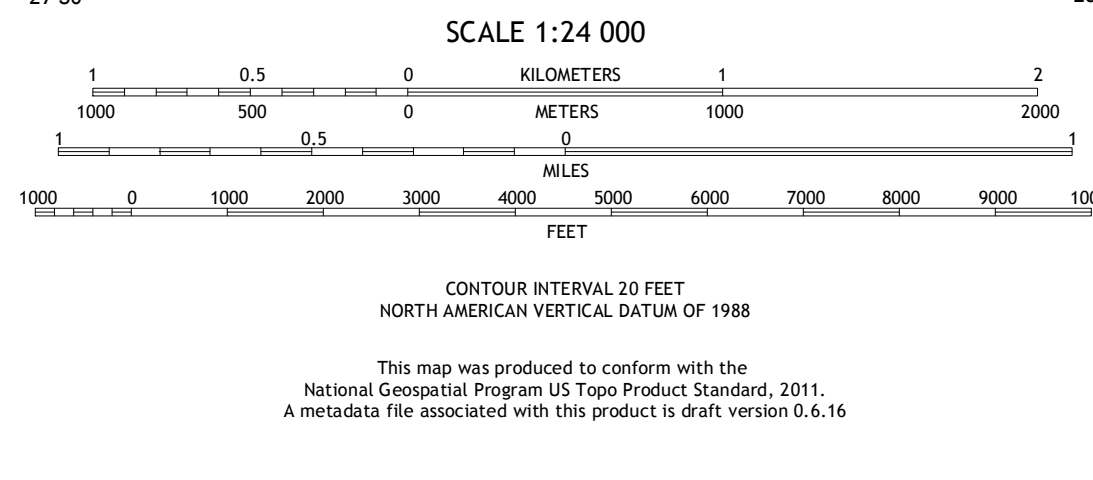
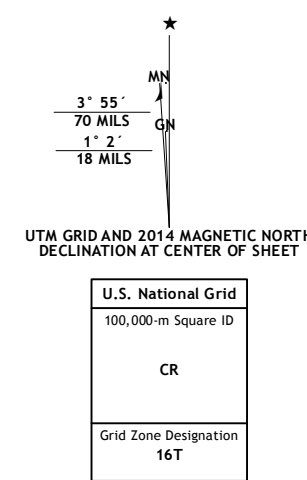


Produced by the United States Geological Survey North American Datum of 1983 (NAD83) World Geodetic System of 1984 (WGS84). Projection and 1000-meter grid: Universal Transverse Mercator, Zone 16T 10 000-foot ticks: Wisconsin Coordinate System of 1983 (north zone), Michigan Coordinate System of 1983 (north zone)



ROAD CLASSIFICATION table with columns for road types and their symbols. Includes categories like Expressway, Secondary Hwy, Ramp, Interstate Route, FS Primary Route, Local Connector, Local Road, 4WD, US Route, FS Passenger Route, State Route, FS High, and Clearance Route.

Check with local Forest Service unit for current travel conditions and restrictions.

NAULTS, MI-WI 2014

