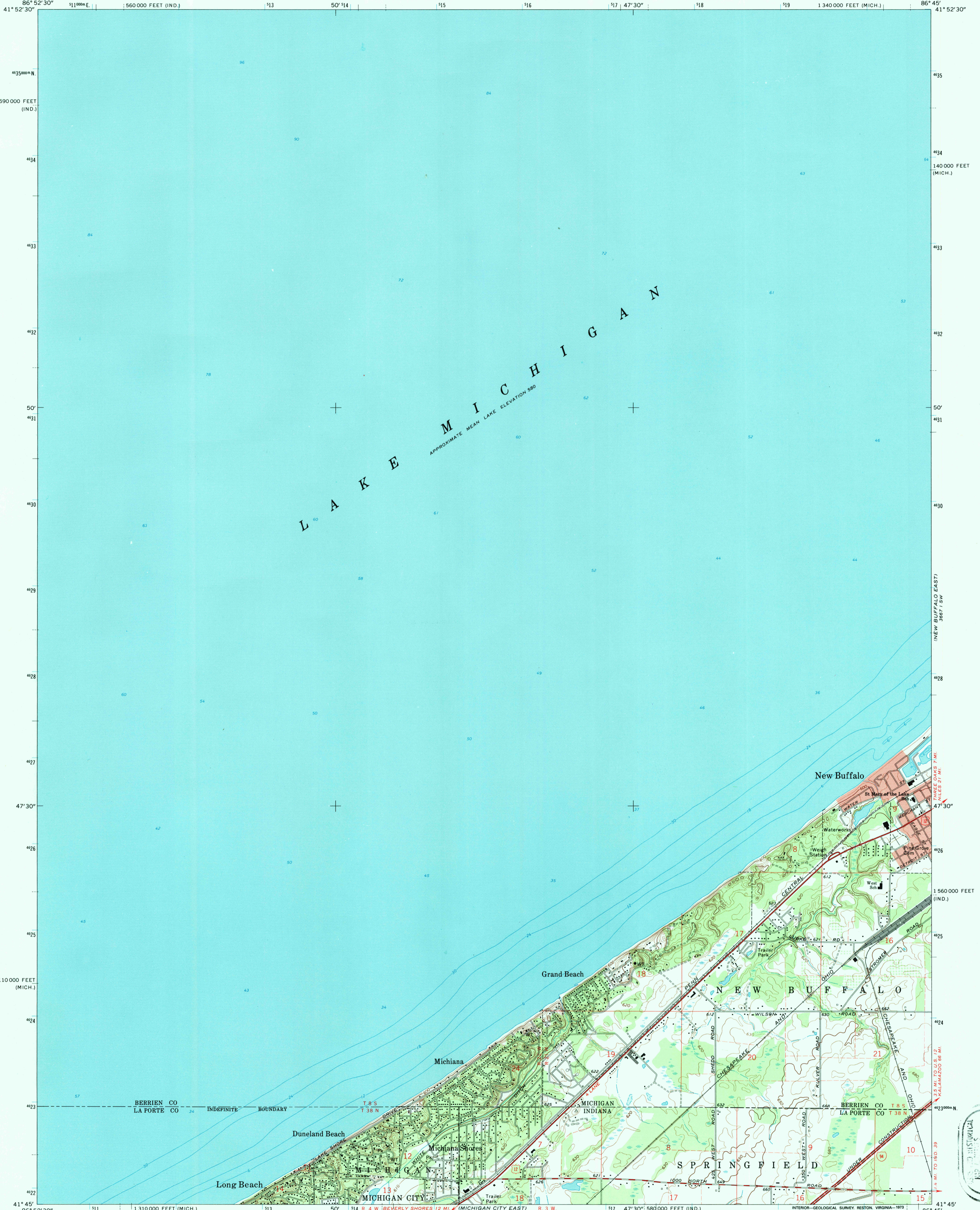
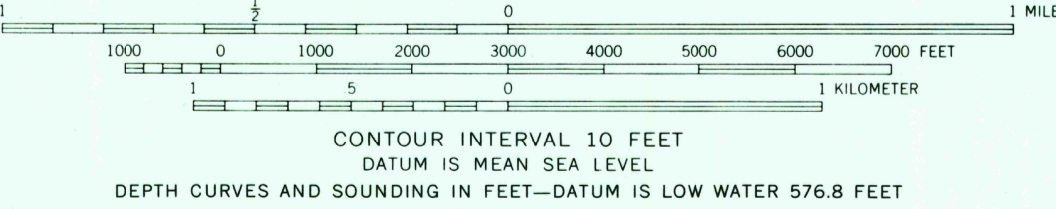
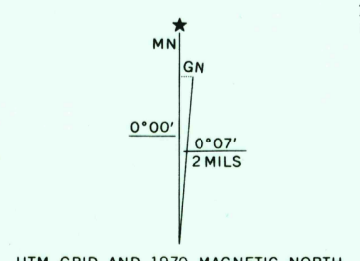


3687 I, 1:63 500
THREE OAKS



Mapped, edited, and published by the Geological Survey in cooperation with State of Michigan agencies
Control by USGS and USC&GS
Topography by photogrammetric methods from aerial photographs taken 1969. Field checked 1970
Selected hydrographic data compiled from U. S. Lake Survey Chart 75 (1969)
This information is not intended for navigational purposes
Polyconic projection. 1927 North American datum
10,000-foot grid based on Michigan coordinate system, south zone and Indiana coordinate system, west zone
1000-meter Universal Transverse Mercator grid ticks, zone 16, shown in blue
Red tint indicates area in which only landmark buildings are shown
Fine red dashed lines indicate selected fence and field lines where generally visible on aerial photographs. This information is unchecked



ROAD CLASSIFICATION

Primary highway, hard surface	Light-duty road, hard or improved surface
Secondary highway, hard surface	Unimproved road
Interstate Route	U. S. Route
	State Route

THIS MAP COMPLIES WITH NATIONAL MAP ACCURACY STANDARDS
FOR SALE BY U. S. GEOLOGICAL SURVEY, WASHINGTON, D. C. 20242
AND INDIANA DEPARTMENT OF NATURAL RESOURCES, INDIANAPOLIS, INDIANA 46204
A FOLDER DESCRIBING TOPOGRAPHIC MAPS AND SYMBOLS IS AVAILABLE ON REQUEST

NEW BUFFALO WEST, MICH.-IND.
N4145-W8645/7.5
1970
AMS 3687 IV SE-SERIES V862

REC'D FILE COPY
FEB 28 1990

ISBN 0-507-24961-7
9 780607 249613