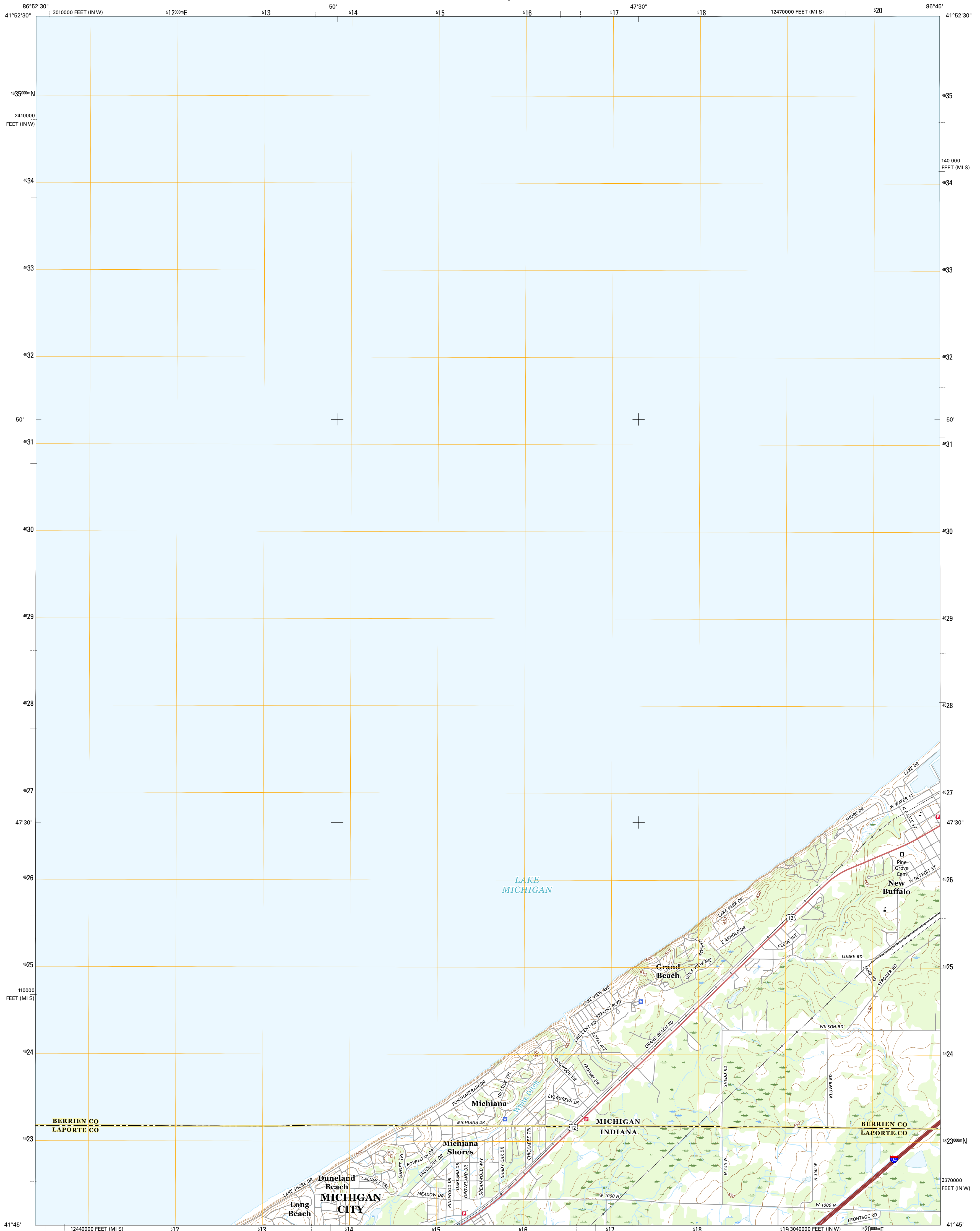




U.S. DEPARTMENT OF THE INTERIOR  
U.S. GEOLOGICAL SURVEY



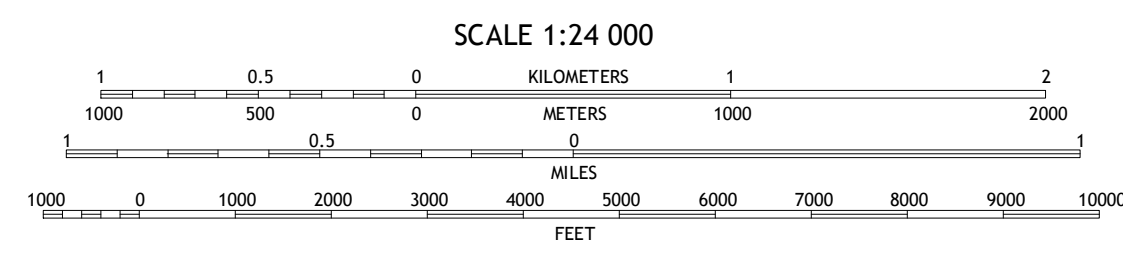

NEW BUFFALO WEST QUADRANGLE  
MICHIGAN-INDIANA  
7.5-MINUTE SERIES



**Produced by the United States Geological Survey**  
 North American Datum of 1983 (NAD83)  
 World Geodetic System of 1984 (WGS84) Projection and  
 1 000-meter grid; Universal Transverse Mercator, Zone 16T  
 10 000-foot ticks; Michigan Coordinate System of 1983 (south zone), Indiana Coordinate System of 1983 (west zone)

This map is not a legal document. Boundaries may be generalized for this map scale. Private lands within government reservations may not be shown. Obtain permission before entering private lands.

Imagery.....NAIP, December 2014  
 Roads.....U.S. Census Bureau, 2015 - 2016  
 Names.....GNIS, 2016  
 Hydrography.....National Hydrography Dataset, 2014  
 Contours.....National Elevation Dataset, 1999  
 Boundaries.....Multiple sources; see metadata file 1572 - 2016  
 Public Land Survey System.....BLM, 2015 - 2016  
 Wetlands.....FWS National Wetlands Inventory 1977 - 2014



**ROAD CLASSIFICATION**

Expressway	Local Connector
Secondary Hwy	Local Road
Ramp	4WD
Interstate Route	US Route
	State Route

1	2	3
2	3	3 Bridgman OE W
4	5	5 New Buffalo East
6	7	7 Michigan City West
6	7	8 Michigan City East
6	7	8 Springville

ADJOINING QUADRANGLES

**NEW BUFFALO WEST, MI-IN**  
2017

