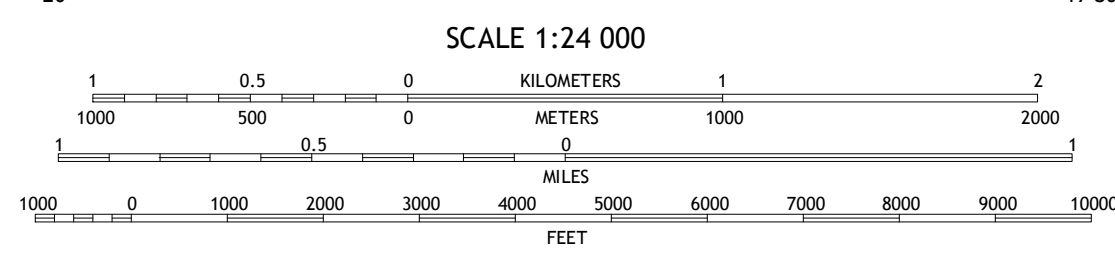
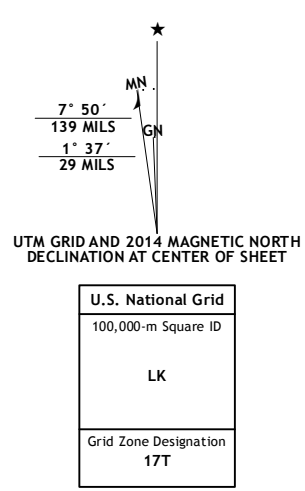


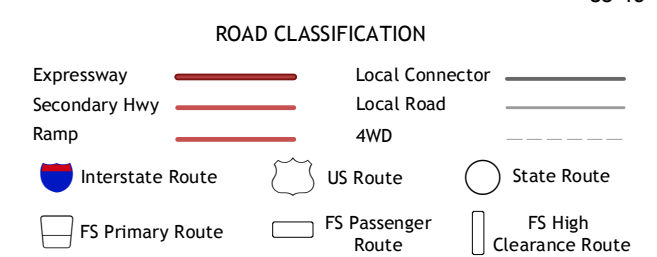
Produced by the United States Geological Survey North American Datum of 1983 (NAD83) World Geodetic System of 1984 (WGS84) Projection and 1 000-meter grid; Universal Transverse Mercator, Zone 17T 10 000-foot ticks; Michigan Coordinate System of 1983 (central zone)

This map is not a legal document. Boundaries may be generalized for this map scale. Private lands within government reservations may not be shown. Obtain permission before entering private lands.

Imagery: NAIP, July 2012 HERE, ©2013 FSTopo Data with limited Forest Service updates, 2013 GNS, 2013 Hydrography: National Hydrography Dataset, 2012 Contours: National Elevation Dataset, 2012 Boundaries: Multiple sources; see metadata file 1972-2013 Public Land Survey System: BLM, 2011



CONTOUR INTERVAL 10 FEET NORTH AMERICAN VERTICAL DATUM OF 1988 This map was produced to conform with the National Geospatial Program US Topo Product Standard, 2011. A metadata file associated with this product is draft version 0.6.16



Check with local Forest Service unit for current travel conditions and restrictions.

ADJOINING QUADRANGLES table with 3x3 grid of numbers 1-9 and corresponding place names: 1 Mikado, 2 Greenbush, 3 4 Foote Site Village, 5 6 East Tawas, 7 Spencer Lake, 8

OSCODA, MI 2014

