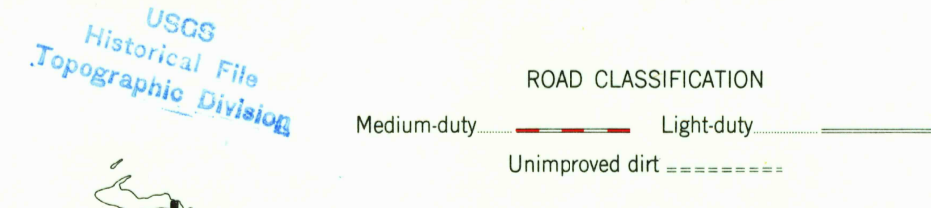
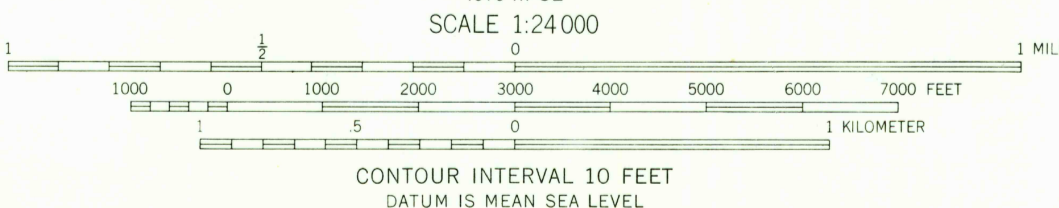
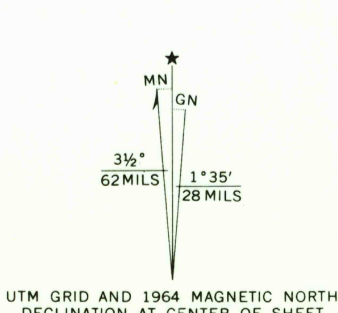


Mapped, edited, and published by the Geological Survey
Control by USGS and USC&GS
Topography by photogrammetric methods from aerial
photographs taken 1955-56. Field checked 1964
Polyconic projection. 1927 North American datum
10,000-foot grid based on Michigan coordinate system, north zone
1000-meter Universal Transverse Mercator grid ticks,
zone 16, shown in blue
Fine red dashed lines indicate selected fence and field lines where
generally visible on aerial photographs
This information is unchecked



THIS MAP COMPLIES WITH NATIONAL MAP ACCURACY STANDARDS
FOR SALE BY U. S. GEOLOGICAL SURVEY, WASHINGTON, D. C. 20242
A FOLDER DESCRIBING TOPOGRAPHIC MAPS AND SYMBOLS IS AVAILABLE ON REQUEST

OZARK NE, MICH.
N4607.5-W8445/7.5
1964
AMS 4076 III NE-SERIES V862

3700
1965
U.S.G.S.
FILE COPY
TOPOGRAPHIC DIVISION