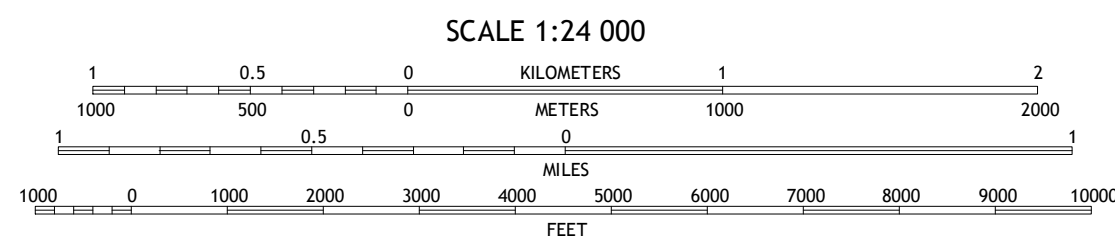



Produced by the United States Geological Survey North American Datum of 1983 (NAD83) World Geodetic System of 1984 (WGS84) Projection and 1 000-meter grid: Universal Transverse Mercator, Zone 16T 10 000-foot ticks: Michigan Coordinate System of 1983 (central zone)

This map is not a legal document. Boundaries may be generalized for this map scale. Private lands within government reservations may not be shown. Obtain permission before entering private lands.

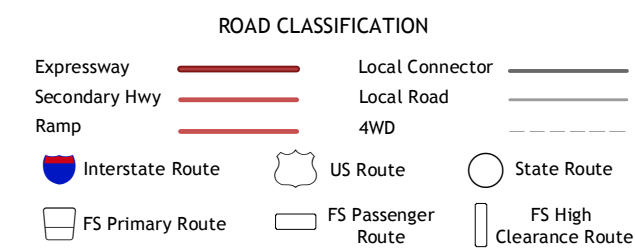
Imagery: NADP, July 2012 Roads: HERE, ©2013 Roads within US Forest Service Lands: FSTopo Data with limited Forest Service updates, 2013 Names: GNS, 2013 Hydrography: National Hydrography Dataset, 2012 Contours: National Elevation Dataset, 2006 Boundaries: Multiple sources; see metadata file 1972-2013 Public Land Survey System: BLM, 2011



CONTOUR INTERVAL 10 FEET NORTH AMERICAN VERTICAL DATUM OF 1988 This map was produced to conform with the National Geospatial Program US Topo Product Standard, 2011. A metadata file associated with this product is draft version 0.6.16.



ADJOINING QUADRANGLES table with 8 cells containing numbers and names of adjacent quadrangles.



Check with Local Forest Service unit for current travel conditions and restrictions.

PARKDALE, MI 2014

