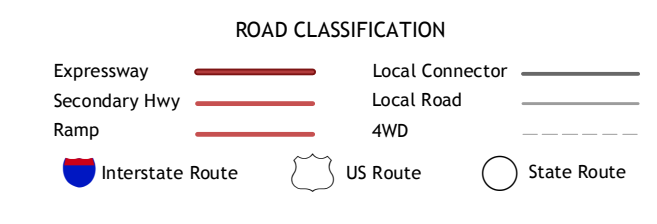
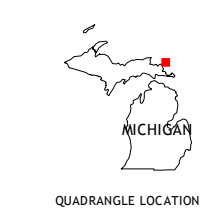
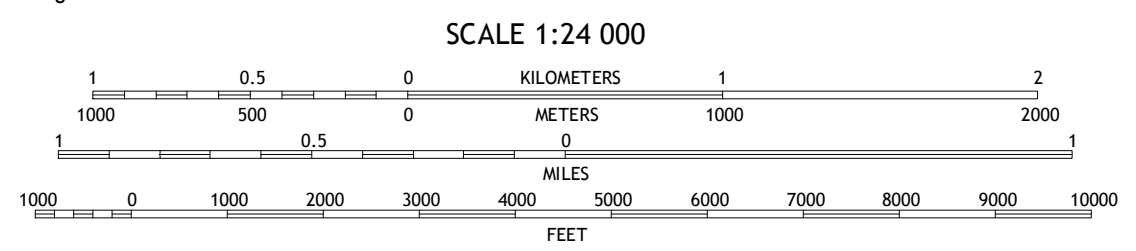
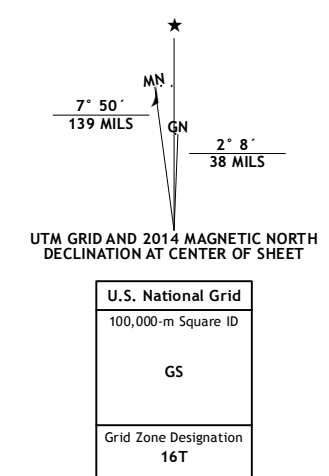


Produced by the United States Geological Survey
 North American Datum of 1983 (NAD83)
 World Geodetic System of 1984 (WGS84). Projection and
 1 000-meter grid: Universal Transverse Mercator, Zone 16T
 10 000-foot ticks: Michigan Coordinate System of 1983 (north zone)
 This map is not a legal document. Boundaries may be
 generalized for this map scale. Private lands within government
 reservations may not be shown. Obtain permission before
 entering private lands.
 Imagery.....NAIP, July 2012
 Roads.....HERE, ©2013
 Names.....GNIS, 2013
 Hydrography.....National Hydrography Dataset, 2012
 Contours.....National Elevation Dataset, 1998
 Boundaries.....Multiple sources; see metadata file 1972-2013
 Public Land Survey System.....BLM, 2011



1	2	3	4
5	6	7	8

ADJOINING QUADRANGLES

PAYMENT OE E, MI-ON
2014

