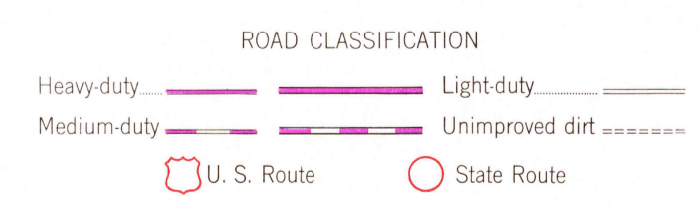
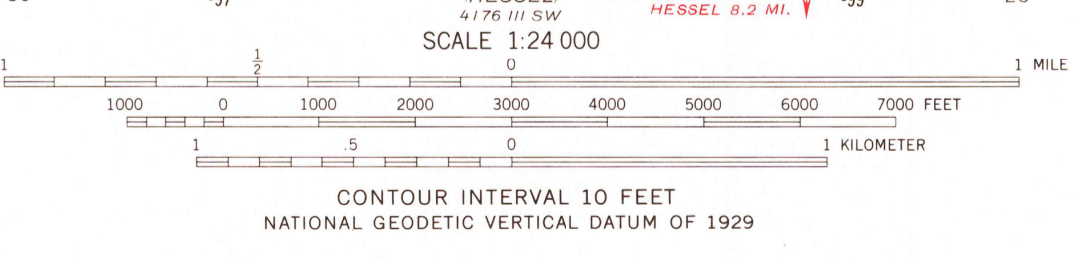
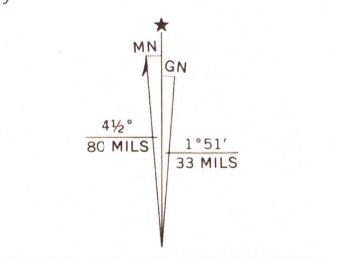


Mapped, edited, and published by the Geological Survey

Control by USGS and USC&GS  
Topography from aerial photographs by Kersh plotter  
Aerial photographs taken 1952. Field check 1953  
Polyconic projection. 1927 North American datum  
10,000-foot grid based on Michigan coordinate system,  
north zone  
1000-meter Universal Transverse Mercator grid ticks, zone 16  
shown in blue

Revisions shown in purple compiled from aerial photographs  
taken 1975. This information not field checked



PICKFORD NW, MICH.  
USGS  
Historical File  
Topographic Division  
N4607.5-W8422.5/7.5  
1953  
PHOTOREVISED 1975  
AMS 4176 III NW—SERIES V882

2956  
SEP 26 1977