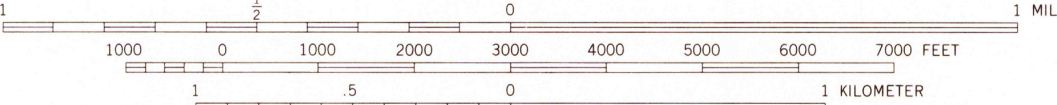
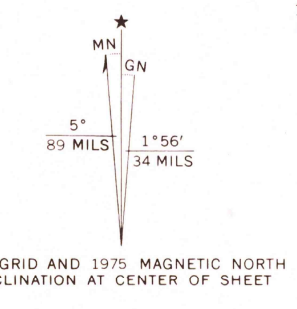
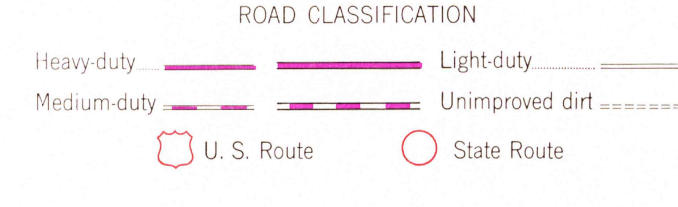


Mapped, edited, and published by the Geological Survey
Control by USGS, USC&GS, and U. S. Lake Survey
Culture and drainage in part compiled from aerial photographs
taken 1952. Topography by plane-table surveys 1953
Polyconic projection. 1927 North American datum
10,000-foot grid based on Michigan coordinate system,
north zone
1000-meter Universal Transverse Mercator grid ticks, zone 16
shown in blue
Revisions shown in purple compiled from aerial photographs
taken 1975. This information not field checked



CONTOUR INTERVAL 10 FEET
DOTTED LINES REPRESENT 5-FOOT CONTOURS
NATIONAL GEODETIC VERTICAL DATUM OF 1929

THIS MAP COMPLIES WITH NATIONAL MAP ACCURACY STANDARDS
FOR SALE BY U. S. GEOLOGICAL SURVEY, RESTON, VIRGINIA 22092
A FOLDER DESCRIBING TOPOGRAPHIC MAPS AND SYMBOLS IS AVAILABLE ON REQUEST



USGS
Historical File
Topographic Division
PICKFORD, MICH.
N4607.5-W8415/7.5
1953
PHOTOREVISED 1975
AMS 4176 III NE-SERIES V862

2700
SEP 26 1977