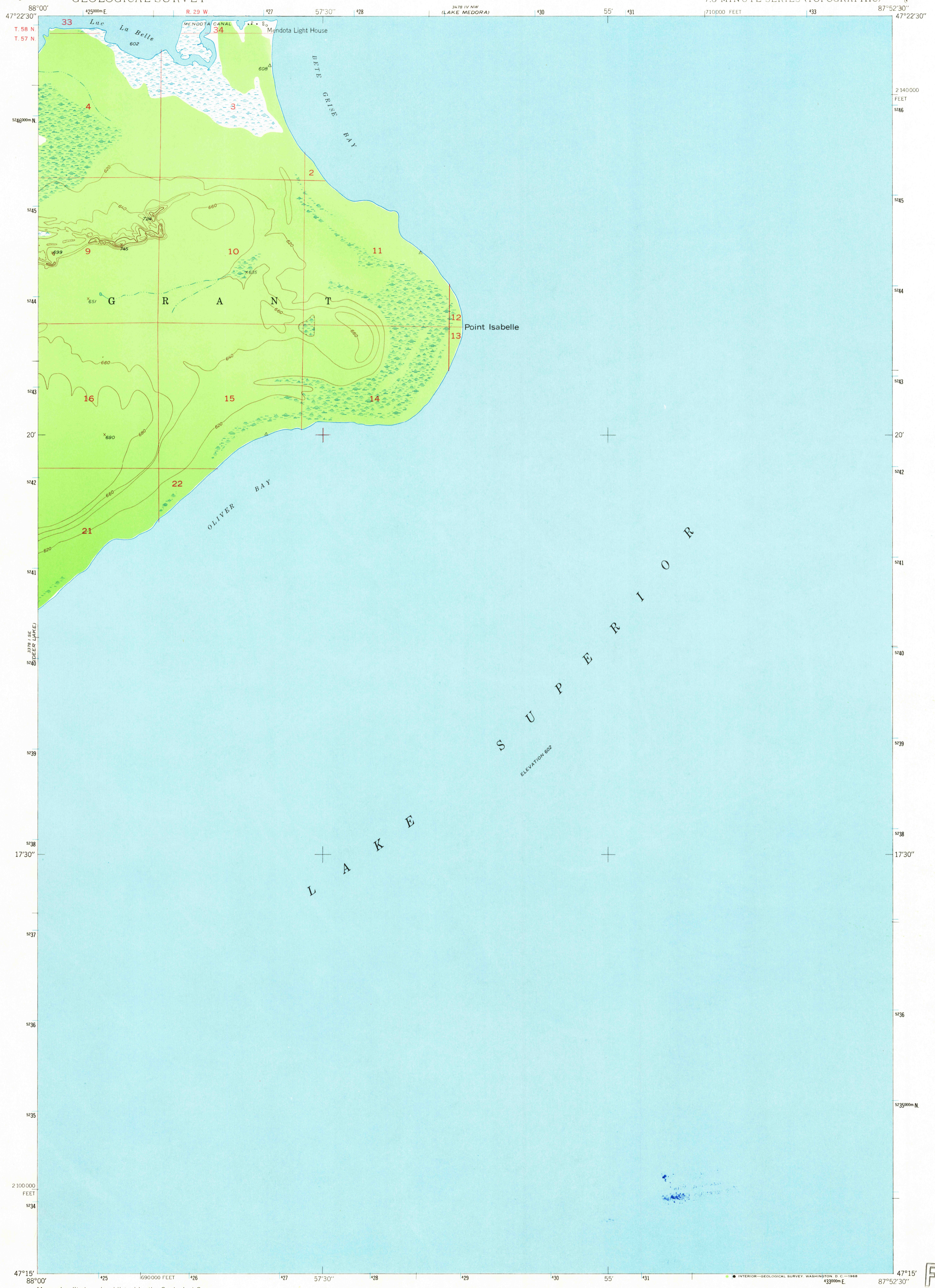


3178 IV NW
10224 WARD

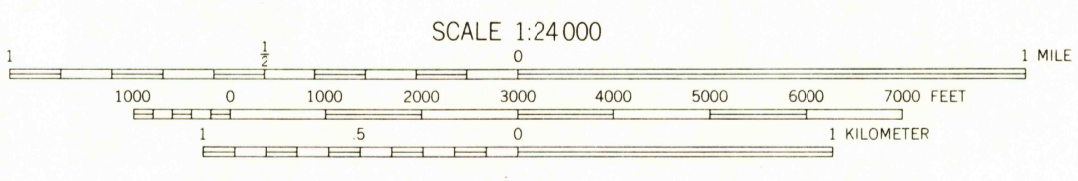
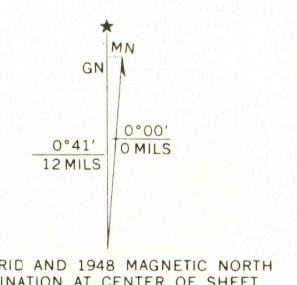
UNITED STATES
DEPARTMENT OF THE INTERIOR
GEOLOGICAL SURVEY

POINT ISABELLE QUADRANGLE
MICHIGAN—KEWEENAW CO.
7.5 MINUTE SERIES (TOPOGRAPHIC)

3178 IV NE
10224 WARD



Mapped, edited, and published by the Geological Survey
Control by USGS and USC&GS
Topography from aerial photographs by multiplex methods
Aerial photographs taken 1943 Field check 1948
Polyconic projection. 1927 North American datum
10,000-foot grid based on Michigan coordinate system,
west zone
1000-meter Universal Transverse Mercator grid ticks,
zone 16, shown in blue



CONTOUR INTERVAL 20 FEET
DATUM IS MEAN SEA LEVEL

USGS
Historical File
Topographic Division

ROAD CLASSIFICATION

Heavy-duty. ———	LANE'S LANE	Improved dirt.	DRY WEATHER ROADS
Medium-duty. - - -	LANE'S LANE	Unimproved dirt.	
Loose-surface, graded, or narrow hard-surface. - - -			
U. S. Route		State Route	

POINT ISABELLE, MICH.
N4715—W8752.5/7.5

1948

AMS 3478 IV SW—SERIES V862

THIS MAP COMPLIES WITH NATIONAL MAP ACCURACY STANDARDS
FOR SALE BY U. S. GEOLOGICAL SURVEY, WASHINGTON, D. C. 20242
A FOLDER DESCRIBING TOPOGRAPHIC MAPS AND SYMBOLS IS AVAILABLE ON REQUEST

U.S.G.S.
FILE COPY
TOPOGRAPHIC DIVISION

1805

JAN 17 1969