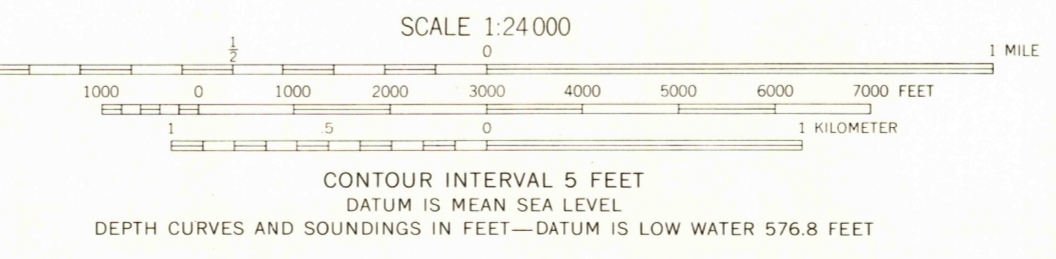
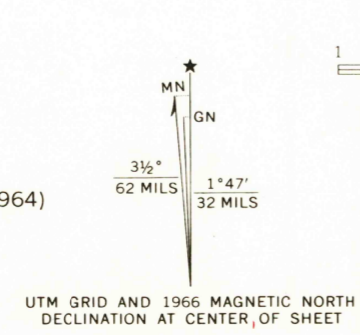



Mapped, edited, and published by the Geological Survey in cooperation with State of Michigan agencies in cooperation with USGS, USC&GS, and U.S. Lake Survey Control by USGS, USC&GS, and U.S. Lake Survey Topography by photogrammetric methods from aerial photographs taken 1965. Field checked 1966 Selected hydrographic data compiled from U.S. Lake Survey Chart 52 (1964) This information is not intended for navigational purposes Polyconic projection. 1927 North American datum 10,000-foot grid based on Michigan coordinate system, central zone 1000-meter Universal Transverse Mercator grid ticks, zone 17, shown in blue Fine red dashed lines indicate selected fence and field lines where generally visible on aerial photographs. This information is unchecked



USGS
Historical File
Topographic Division



MICHIGAN
U.S.G.S.
FILE COPY
TOPOGRAPHIC DIVISION

POINT LOOKOUT, MICH.
N4400—W8330/7.5
1966
AMS 4272 II SE—SERIES V862

3330
JUN 7 1968