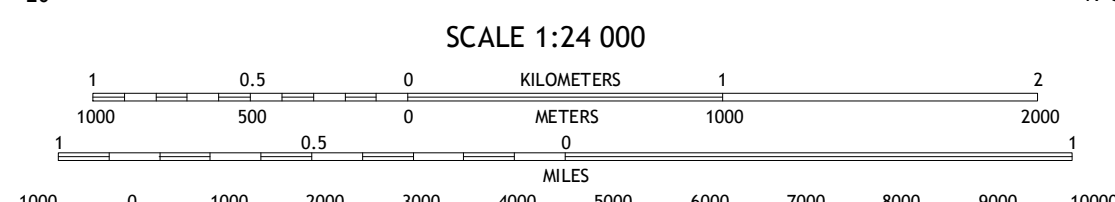
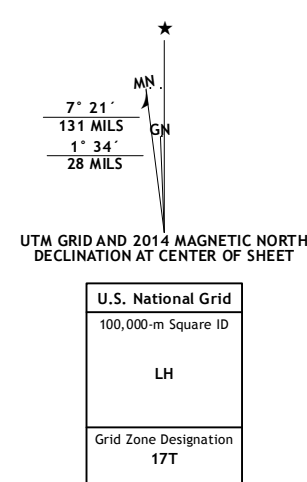


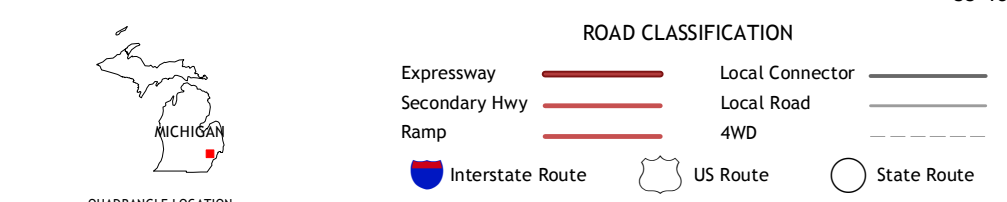
Produced by the United States Geological Survey North American Datum of 1983 (NAD83) World Geodetic System of 1984 (WGS84), Projection and 1 000-meter grid: Universal Transverse Mercator, Zone 17T 10 000-foot ticks: Michigan Coordinate System of 1983 (south zone)

This map is not a legal document. Boundaries may be generalized for this map scale. Private lands within government reservations may not be shown. Obtain permission before entering private lands.

Imagery: NHAIP, July 2012; HERE, ©2013; National Hydrography Dataset, 2012; National Elevation Dataset, 1999; Multiple sources; see metadata file 1972 - 2013; Public Land Survey System, BLM, 2011



CONTOUR INTERVAL 10 FEET NORTH AMERICAN VERTICAL DATUM OF 1988 This map was produced to conform with the National Geospatial Program US Topo Product Standard, 2011. A metadata file associated with this product is draft version 0.6.16



ADJOINING QUADRANGLES table with 8 cells containing numbers 1-8 and corresponding location names: 1 Clarkston, 2 Pontiac North, 3 Rochester, 4 Walled Lake, 5 Birmingham, 6 Northville, 7 Redford, 8 Royal Oak

