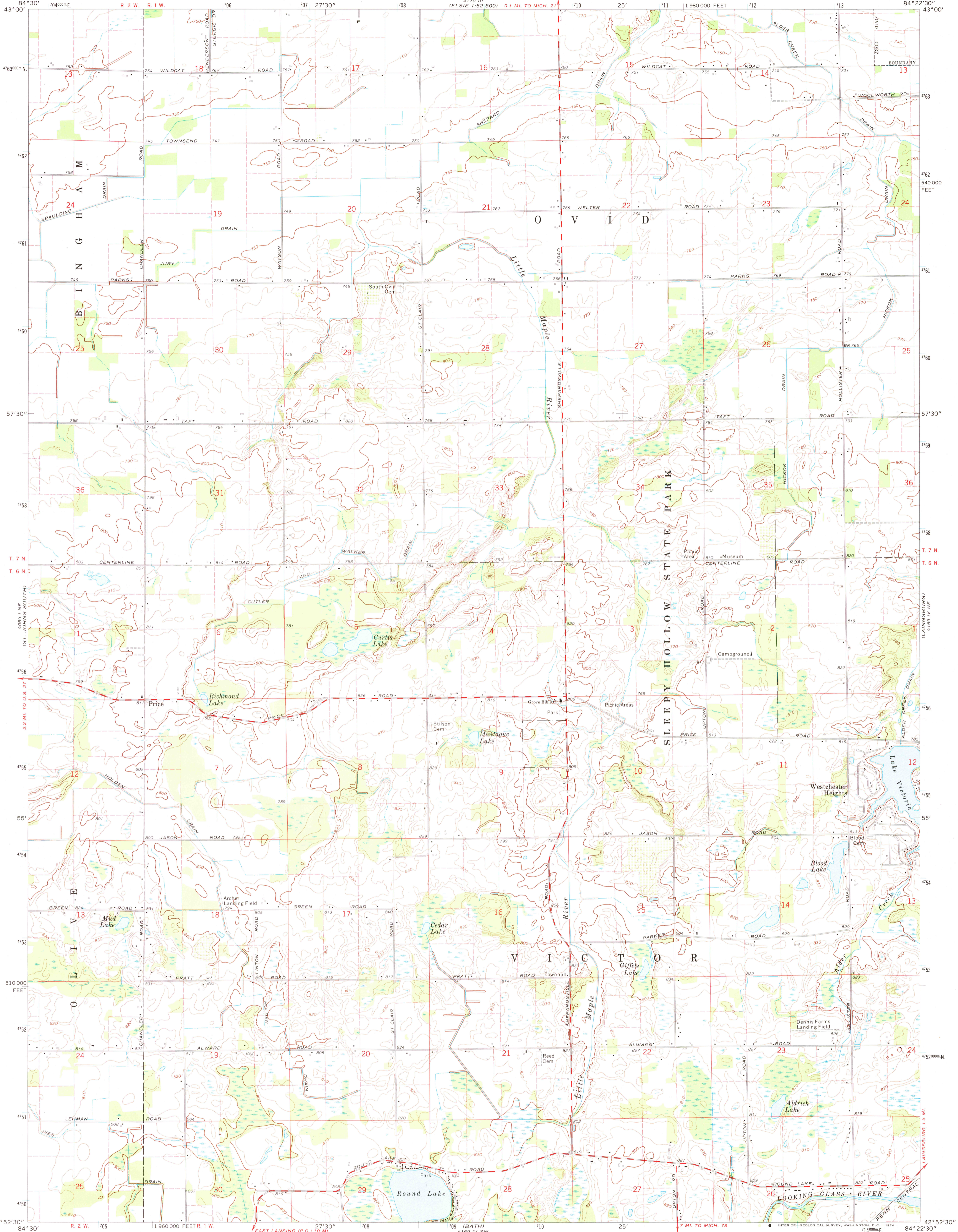


UNITED STATES
DEPARTMENT OF THE INTERIOR
GEOLOGICAL SURVEY

PRICE QUADRANGLE
MICHIGAN—CLINTON CO.
7.5 MINUTE SERIES (TOPOGRAPHIC)
NW 4 LANSBURG 15' QUADRANGLE




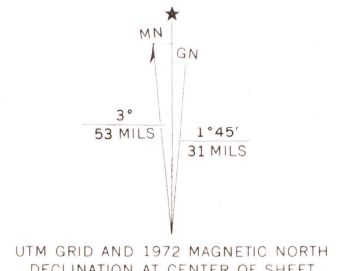
Mapped, edited, and published by the Geological Survey

Control by USGS and USCGS

Topography by photogrammetric methods from aerial photographs taken 1970. Field checked 1972

Polycyclic projection. 1927 North American datum 10,000-foot grid based on Michigan coordinate system, south zone 1000-meter Universal Transverse Mercator grid ticks, zone 16, shown in blue

Fine red dashed lines indicate selected fence and field lines where generally visible on aerial photographs. This information is unchecked



CONTOUR INTERVAL 10 FEET
DATUM IS MEAN SEA LEVEL



ROAD CLASSIFICATION

Primary highway, hard surface	Light-duty road, hard or improved surface
Secondary highway, hard surface	Unimproved road
Interstate Route	U. S. Route
	State Route

THIS MAP COMPLIES WITH NATIONAL MAP ACCURACY STANDARDS
FOR SALE BY U. S. GEOLOGICAL SURVEY, WASHINGTON, D. C. 20242
A FOLDER DESCRIBING TOPOGRAPHIC MAPS AND SYMBOLS IS AVAILABLE ON REQUEST

USGS
HISTORICAL FILE
TOPOGRAPHIC DIVISION

PRICE, MICH.
NW 4 LANSBURG 15' QUADRANGLE
N4252.5-W8422.5/7.5

1972
AMS 4169 IV NW-SERIES Y862

3235