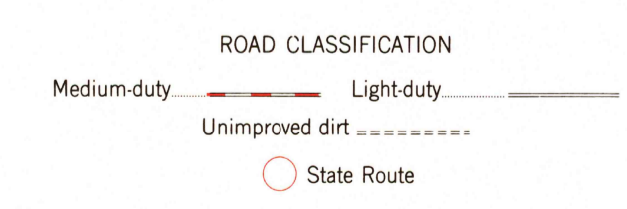
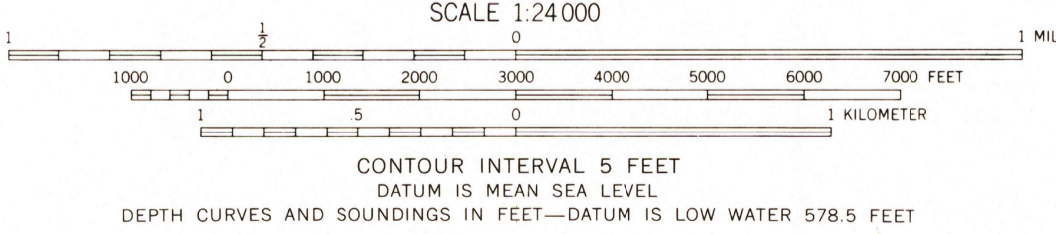
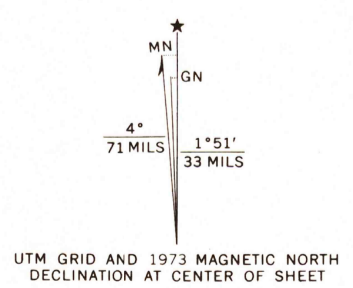


Mapped, edited, and published by the Geological Survey
Control by USGS, USC&GS, and U. S. Lake Survey
Planimetry by photogrammetric methods from aerial photographs
taken 1959. Topography by planimetric surveys 1963
Selected hydrographic data compiled from U. S. Lake Survey
Chart 52 (1962). This information is not intended for
navigational purposes
Polyconic projection. 1927 North American datum
10,000-foot grid based on Michigan coordinate system, south zone
1000-meter Universal Transverse Mercator grid ticks,
zone 17, shown in blue
Fine red dashed lines indicate selected fence and field lines where
generally visible on aerial photographs. This information is unchecked



THIS MAP COMPLIES WITH NATIONAL MAP ACCURACY STANDARDS
FOR SALE BY U. S. GEOLOGICAL SURVEY, RESTON, VIRGINIA 22092
A FOLDER DESCRIBING TOPOGRAPHIC MAPS AND SYMBOLS IS AVAILABLE ON REQUEST

Revisions shown in purple compiled from aerial photographs
taken 1973. This information not field checked

QUANICASSEE, MICH.
N4330-W8337.5/7.5
1963
PHOTOREVISED 1973
AMS 4271 II SW-SERIES V862

