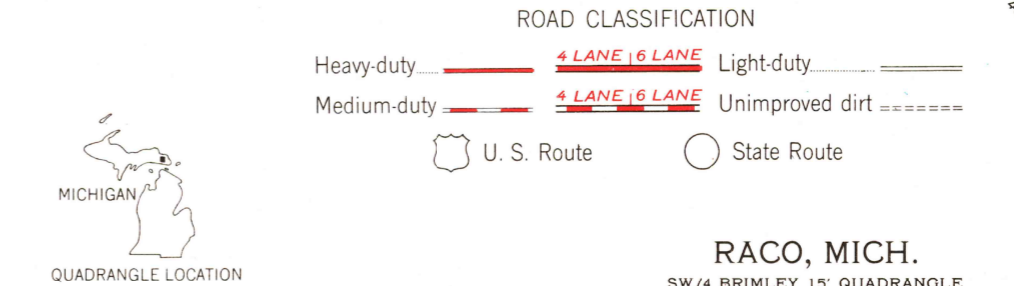

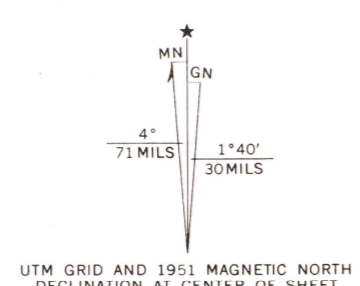


Mapped by the Army Map Service  
Published for civil use by the Geological Survey  
Control by USC&GS, USCE, USLS, and IBC  
Topography by photogrammetric methods  
Aerial photographs taken 1950. Field check 1951  
Polyconic projection. 1927 North American datum  
10,000-foot grid based on Michigan coordinate system,  
east zone  
Unchecked elevations are shown in brown  
1000-meter Universal Transverse Mercator grid ticks,  
zone 16, shown in blue



THIS MAP COMPLIES WITH NATIONAL MAP ACCURACY STANDARDS  
FOR SALE BY U.S. GEOLOGICAL SURVEY, RESTON, VIRGINIA 22092  
A FOLDER DESCRIBING TOPOGRAPHIC MAPS AND SYMBOLS IS AVAILABLE ON REQUEST

USGS  
HISTORICAL FILE  
TOPOGRAPHIC DIVISION

RACO, MICH.  
SW/4 BRIMLEY 15 QUADRANGLE  
N4615—WB437.5/7.5  
1951  
AMS 4076 I SW—SERIES V862

JAN 10 1974