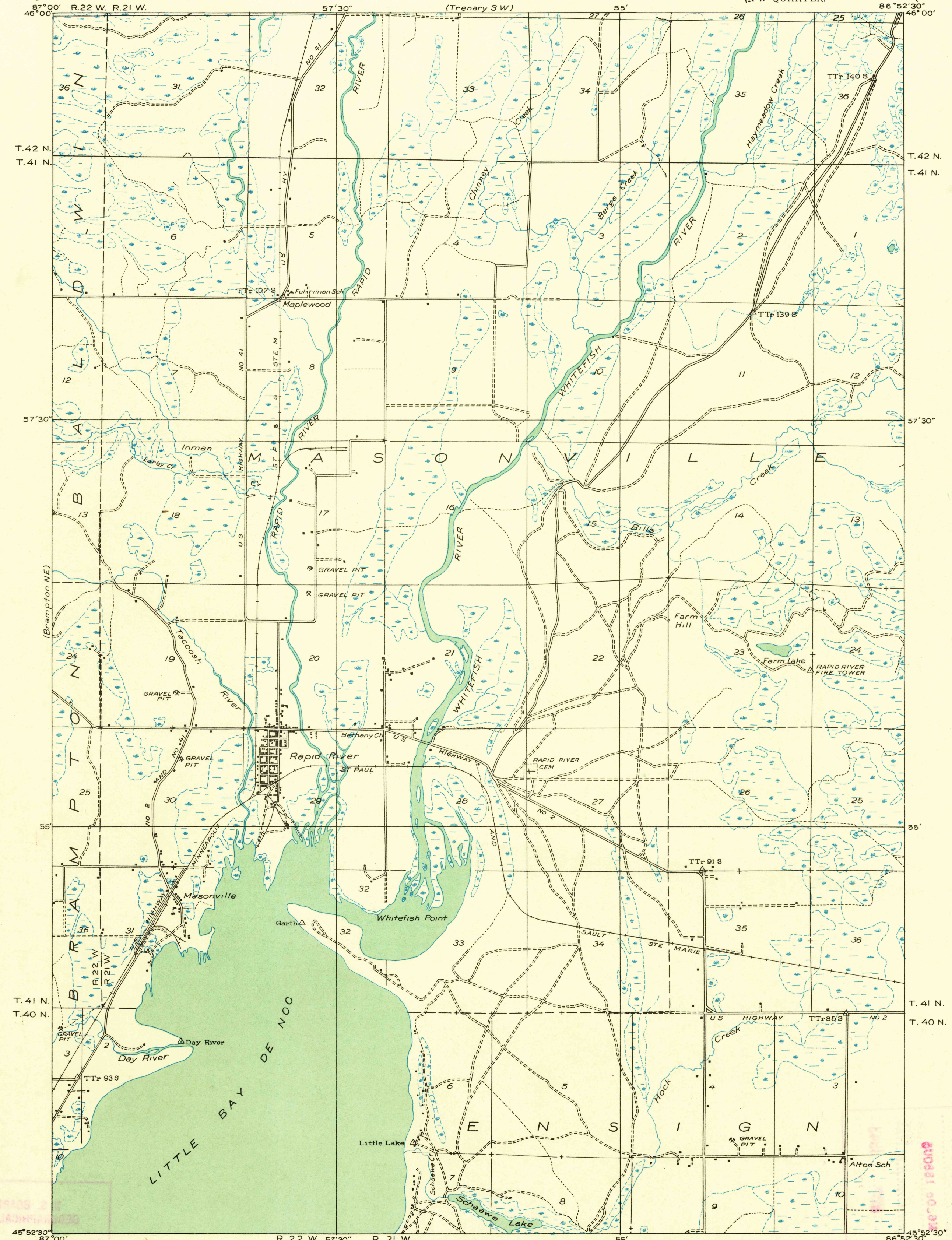


Advance sheet  
Subject to correction

(Rock SE)




(Trenary SE)



Glenn S. Smith, Division Engineer  
Compiled by U. S. Geological Survey after field examination  
of aerial photographs taken by Air Corps, U. S. Army  
Control by U. S. Geological Survey and U. S. Lake Survey  
Field examination in 1932

Polyconic projection. North American datum

Scale 81,680



APPROXIMATE MEAN  
DECLINATION, 1932

RAPID RIVER, MICH.  
(N W)

U. S. Board on  
Geographical Names

(Brampton SE)

20081 00 30  
20081 00 30