

Produced by the United States Geological Survey North American Datum of 1983 (NAD83) World Geodetic System of 1984 (WGS84) Projection and 1 000-meter grid: Universal Transverse Mercator, Zone 16T 10 000-foot ticks: Michigan Coordinate System of 1983 (south zone) This map is not a legal document. Boundaries may be generalized for this map scale. Private lands within government reservations may not be shown. Obtain permission before entering private lands.

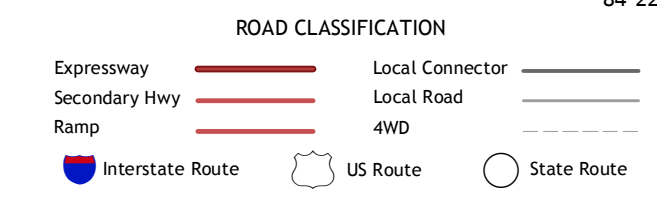
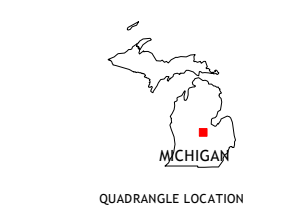
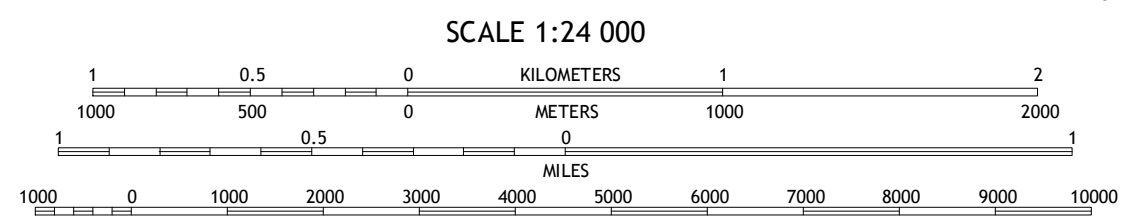
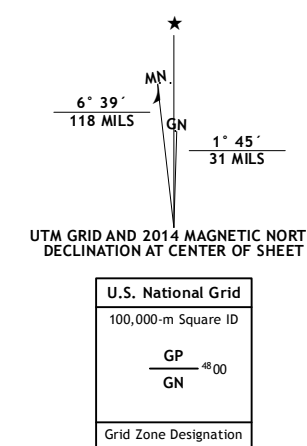


Table with 3 columns and 8 rows showing adjacent quadrangles: 1 Saint Louis, 2 Breckenridge, 3 Merrill, 4 Ithaca, 5 Lakefield, 6 Pompeii, 7 Ashley, 8 Chapin

RATHBONE, MI 2014

