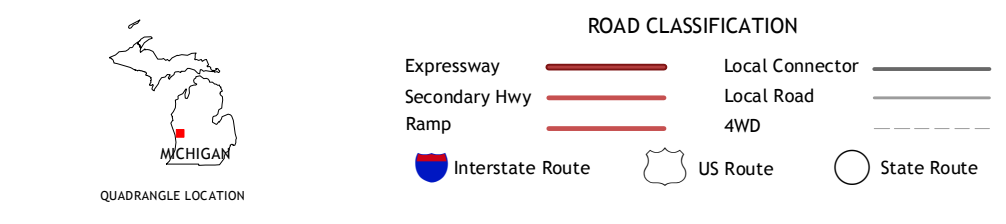
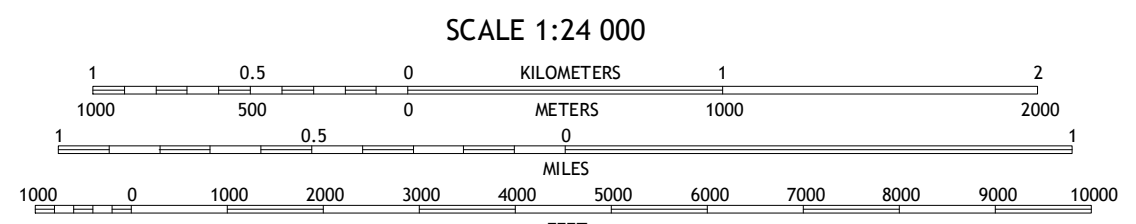



**Produced by the United States Geological Survey**  
North American Datum of 1983 (NAD83)  
World Geodetic System of 1984 (WGS84). Projection and  
1 000-meter grid: Universal Transverse Mercator, Zone 16T  
10 000-foot ticks: Michigan Coordinate System of 1983 (south  
zone)

This map is not a legal document. Boundaries may be  
generalized for this map scale. Private lands within government  
reservations may not be shown. Obtain permission before  
entering private lands.

Imagery.....	NAP, October 2014
Roads.....	U.S. Census Bureau, 2015 - 2016
Names.....	U.S. Census Bureau, 2015 - 2016
Hydrography.....	National Hydrography Dataset, 2014
Contours.....	National Elevation Dataset, 2016
Boundaries.....	Multiple sources; see metadata file 1972 - 2016
Public Land Survey System.....	BLM, 2016
Wetlands.....	FWS National Wetlands Inventory 1977 - 2014



1	2	3
4	5	6
7	8	

ADJOINING QUADRANGLES

- 1 Wolf Lake
- 2 Bridgton
- 3 Grant
- 4 Sullivan
- 5 Casnovia
- 6 Nunica
- 7 Gopersville
- 8 Marne

**RAVENNA, MI**  
2017

