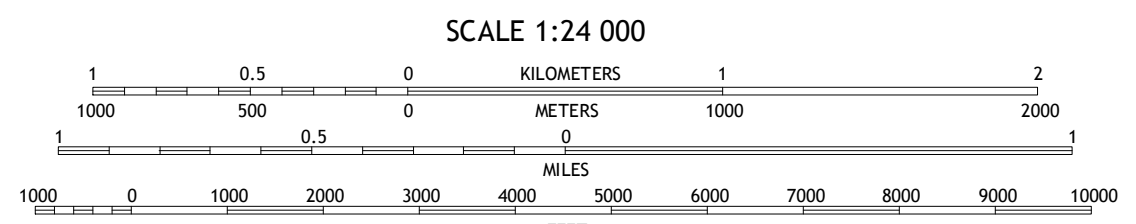
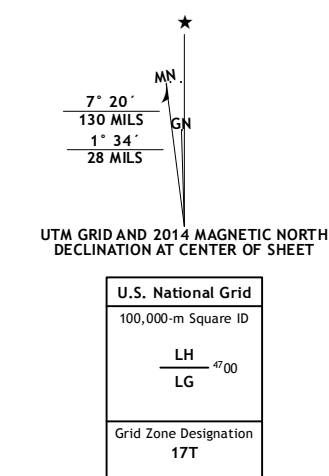


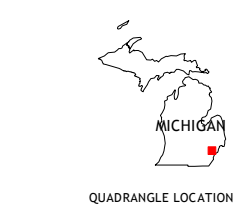
Produced by the United States Geological Survey North American Datum of 1983 (NAD83) World Geodetic System of 1984 (WGS84). Projection and 1000-meter grid: Universal Transverse Mercator, Zone 17T 10 000-foot ticks: Michigan Coordinate System of 1983 (south zone)

This map is not a legal document. Boundaries may be generalized for this map scale. Private lands within government reservations may not be shown. Obtain permission before entering private lands.

Imagery: NAIP, July 2012  
Roads: HERE, ©2013  
Names: GNS, 2013  
Hydrography: National Hydrography Dataset, 2012  
Contours: National Elevation Dataset, 2007  
Boundaries: Multiple sources; see metadata file 1972-2013  
Public Land Survey System: BLM, 2011



CONTOUR INTERVAL 10 FEET NORTH AMERICAN VERTICAL DATUM OF 1988  
This map was produced to conform with the National Geospatial Program US Topo Product Standard, 2011. A metadata file associated with this product is draft version 0.6.16



ADJOINING QUADRANGLES

1	2	3
4	5	6
7	8	

1 Walled Lake  
2 Pontiac South  
3 Birmingham  
4 Northville  
5 Royal Oak  
6 Wayne  
7 Inkster  
8 Dearborn

