

Produced by the United States Geological Survey North American Datum of 1983 (NAD83) World Geodetic System of 1984 (WGS84). Projection and 1 000-meter grid: Universal Transverse Mercator, Zone 17T 10 000-foot ticks: Michigan Coordinate System of 1983 (south zone) This map is not a legal document. Boundaries may be generalized for this map scale. Private lands within government reservations may not be shown. Obtain permission before entering private lands.

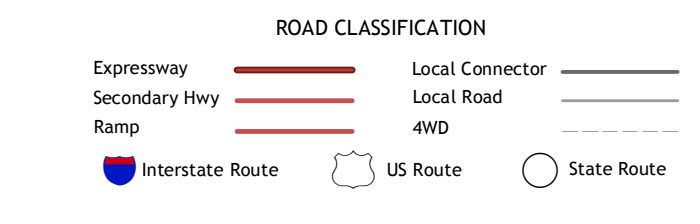
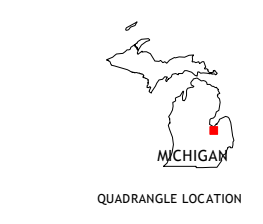
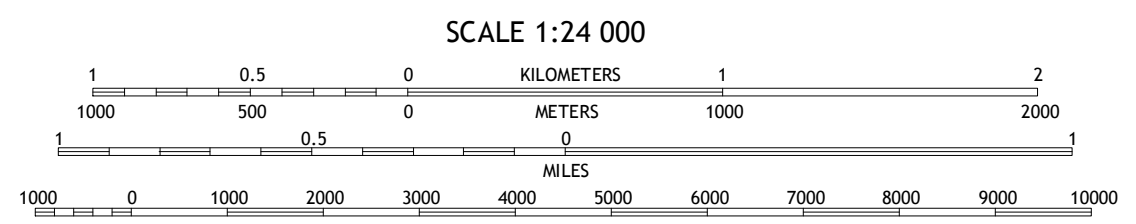
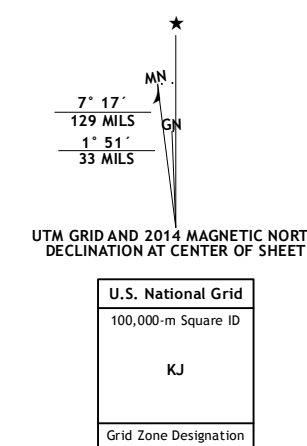


Table with 3 columns and 3 rows showing adjoining quadrangles and their names: 1 Essexville, 2 Quanicasse, 3 Fairgrove, 4 Saginaw NE, 5 Gilford, 6 Birch Run North, 7 Frankenmuth, 8 Vassar

REESE, MI 2014

