


CONVERSION GRAPH
(1 meter = 3.28 feet)

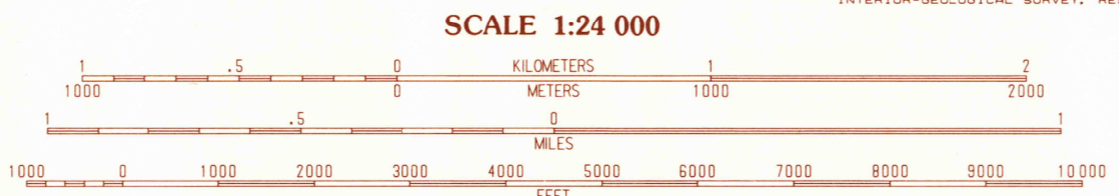


Meters	Feet
1	3.2808
2	6.5617
3	9.8425
4	13.1234
5	16.4042
6	19.6850
7	22.9659
8	26.2467
9	29.5276
10	32.8084

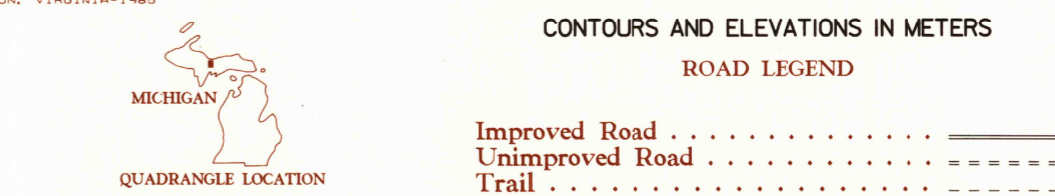
EXAMPLE: Convert 479 meters to feet
479 = 400 + 70 + 9
400m = 1312.3ft
70m = 229.7ft
9m = 29.5ft
479m = 1571.5ft

PRODUCED BY THE UNITED STATES GEOLOGICAL SURVEY CONTROL BY... USGS AND NOS/NOAA COMPILED FROM AERIAL PHOTOGRAPHS TAKEN... 1978-79 FIELD CHECKED... MAP EDITED... 1985 PROJECTION... UNIVERSAL TRANSVERSE MERCATOR GRID 1000-METER UNIVERSAL TRANSVERSE MERCATOR... ZONE 16 1000-FOOT STATE GRID TICKS... MICHIGAN, NORTH ZONE UTM GRID DECLINATION... 0°08' WEST 1984 MAGNETIC NORTH DECLINATION... 2°30' WEST VERTICAL DATUM... NATIONAL GEODETIC VERTICAL DATUM OF 1929 HORIZONTAL DATUM... 1927 NORTH AMERICAN DATUM To place on the predicted North American Datum of 1983, move the projection lines as shown by dashed corner ticks (7 meters north and 7 meters east) There may be private inholdings within the boundaries of any Federal and State Reservations shown on this map

PROVISIONAL MAP
Produced from original
manuscript drawings. Information
shown as of date of
field check.



SCALE 1:24 000
CONTOUR INTERVAL 3 METERS
CONTROL AND FIELD ESTABLISHED ELEVATIONS SHOWN TO THE NEAREST 0.1 METER
OTHER ELEVATIONS SHOWN TO THE NEAREST 0.5 METER
To convert meters to feet multiply by 3.2808
To convert feet to meters multiply by 0.3048
THIS MAP COMPLIES WITH NATIONAL MAP ACCURACY STANDARDS
FOR SALE BY U.S. GEOLOGICAL SURVEY
DENVER, COLORADO 80225, OR RESTON, VIRGINIA 22092
AND GEOLOGICAL SURVEY DIVISION
MICHIGAN DEPARTMENT OF NATURAL RESOURCES, LANSING, MICHIGAN 48909



QUADRANGLE LOCATION

1	2	3	4	5	6	7	8
Helena	McFarland	Dixie	Swimming Hole Creek	Rock SE	Woodlawn	Curtis	Perkins

ADJOINING 7.5' QUADRANGLE NAMES

CONTOURS AND ELEVATIONS IN METERS
ROAD LEGEND
Improved Road
Unimproved Road
Trail
Interstate Route
U.S. Route
State Route
ROCK, MICHIGAN
PROVISIONAL EDITION 1985
46087-A2-TM-024

