

Produced by the United States Geological Survey North American Datum of 1983 (NAD83) World Geodetic System of 1984 (WGS84), Projection and 1 000-meter grid: Universal Transverse Mercator, Zone 16T 10 000-foot ticks: Michigan Coordinate System of 1983 (north and central zones) This map is not a legal document. Boundaries may be generalized for this map scale. Private lands within government reservations may not be shown. Obtain permission before entering private lands.

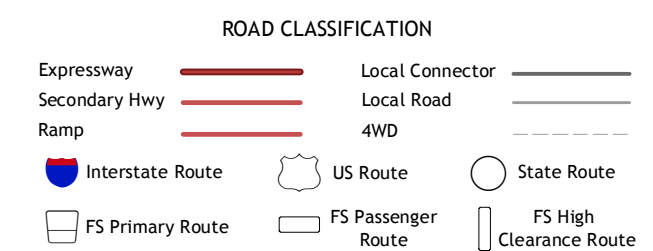
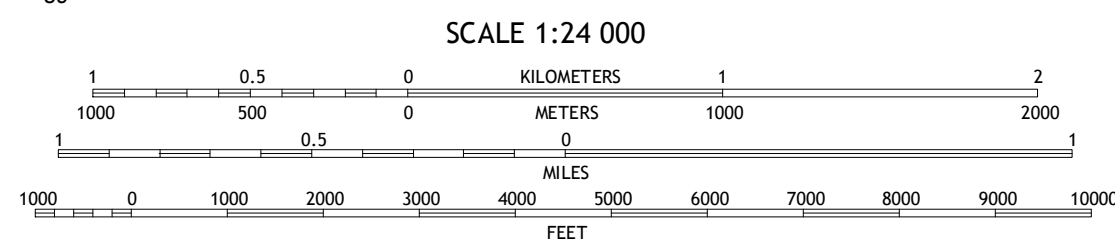
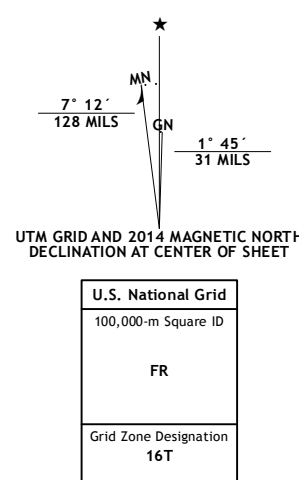


Table with 3 columns and 8 rows showing adjacent quadrangles: 1 Evergreen Shores, 2 Saint Martin Island, 3 Goose Island, 4 Saint Ignace, 5 McRae Bay, 6 Freedom, 7 Point Nipigon, 8 Cheboygan

Check with local Forest Service unit for current travel conditions and restrictions.

ROUND ISLAND, MI 2014

