

Produced by the United States Geological Survey North American Datum of 1983 (NAD83) World Geodetic System of 1984 (WGS84). Projection and 1000-meter grid: Universal Transverse Mercator, Zone 17T 10 000-foot ticks: Michigan Coordinate System of 1983 (south zone)

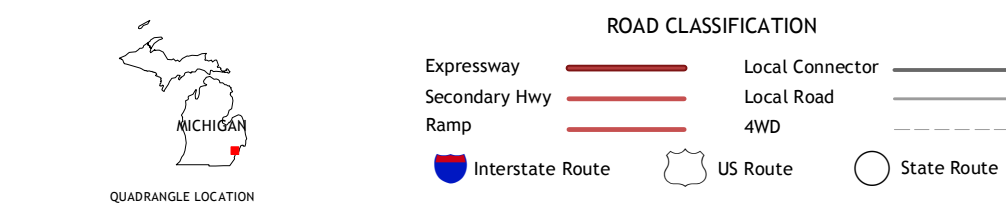
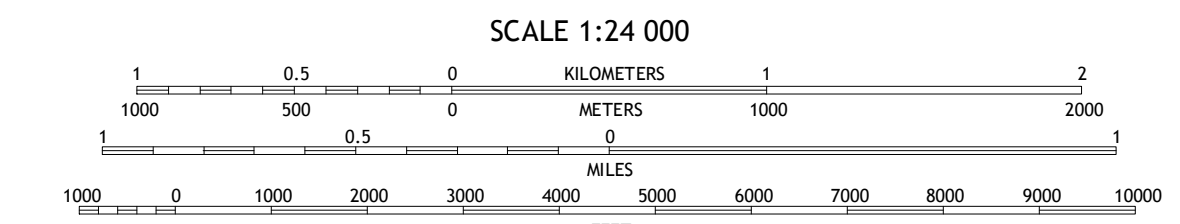
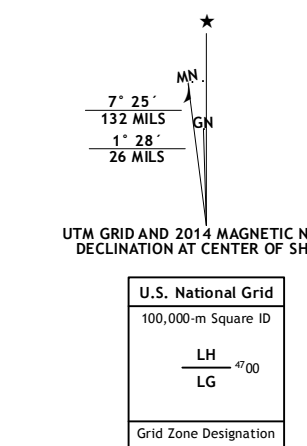


Table with 8 columns and 2 rows showing adjacent quadrangles: 1 Pontiac South, 2 Birmingham, 3 Warren, 4 Redford, 5 Highland Park, 6 Inkster, 7 Dearborn, 8 Detroit.

