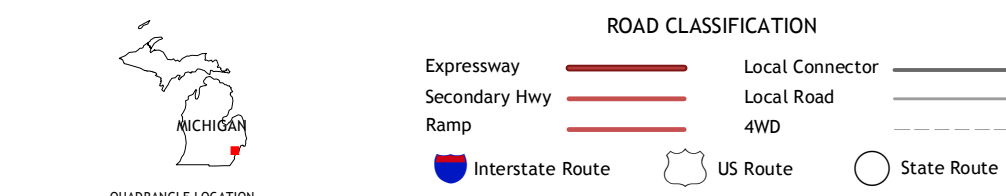
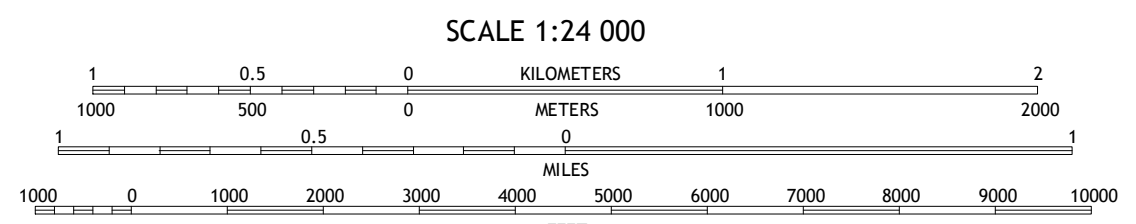
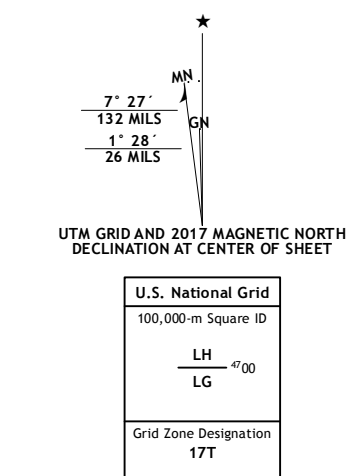


Produced by the United States Geological Survey North American Datum of 1983 (NAD83) World Geodetic System of 1984 (WGS84). Projection and 1000-meter grid: Universal Transverse Mercator, Zone 17T 10 000-foot ticks: Michigan Coordinate System of 1983 (south zone)

This map is not a legal document. Boundaries may be generalized for this map scale. Private lands within government reservations may not be shown. Obtain permission before entering private lands. Imagery: U.S. National Grid, U.S. Census Bureau, 2015-2016; National Hydrography Dataset, 2016; National Elevation Dataset, 1999; Boundaries: Multiple sources; see metadata file 1972-2016; Public Land Survey System; U.S. Geological Survey, 2016; Wetlands: FWS National Wetlands Inventory 1977-2014



ADJOINING QUADRANGLES table with 8 cells containing numbers 1-8 and corresponding location names: 1 Pontiac South, 2 Birmingham, 3 Warren, 4 Redford, 5 Highland Park, 6 Inkster, 7 Dearborn, 8 Detroit

ROYAL OAK, MI 2017

